

Hampshire Water Transfer and Water Recycling Project

Environmental Statement – Figure 8.16 Preliminary Roost Assessment - Buildings

VOLUME NUMBER: 6

PLANNING INSPECTORATE SCHEME NUMBER: WA010002

APPLICATION DOCUMENT REFERENCE: 6.3

APFP REGULATION: 5(2)(a)

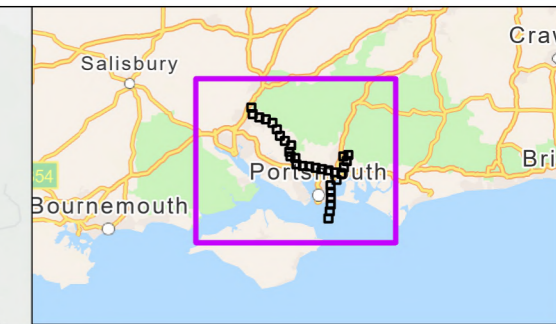
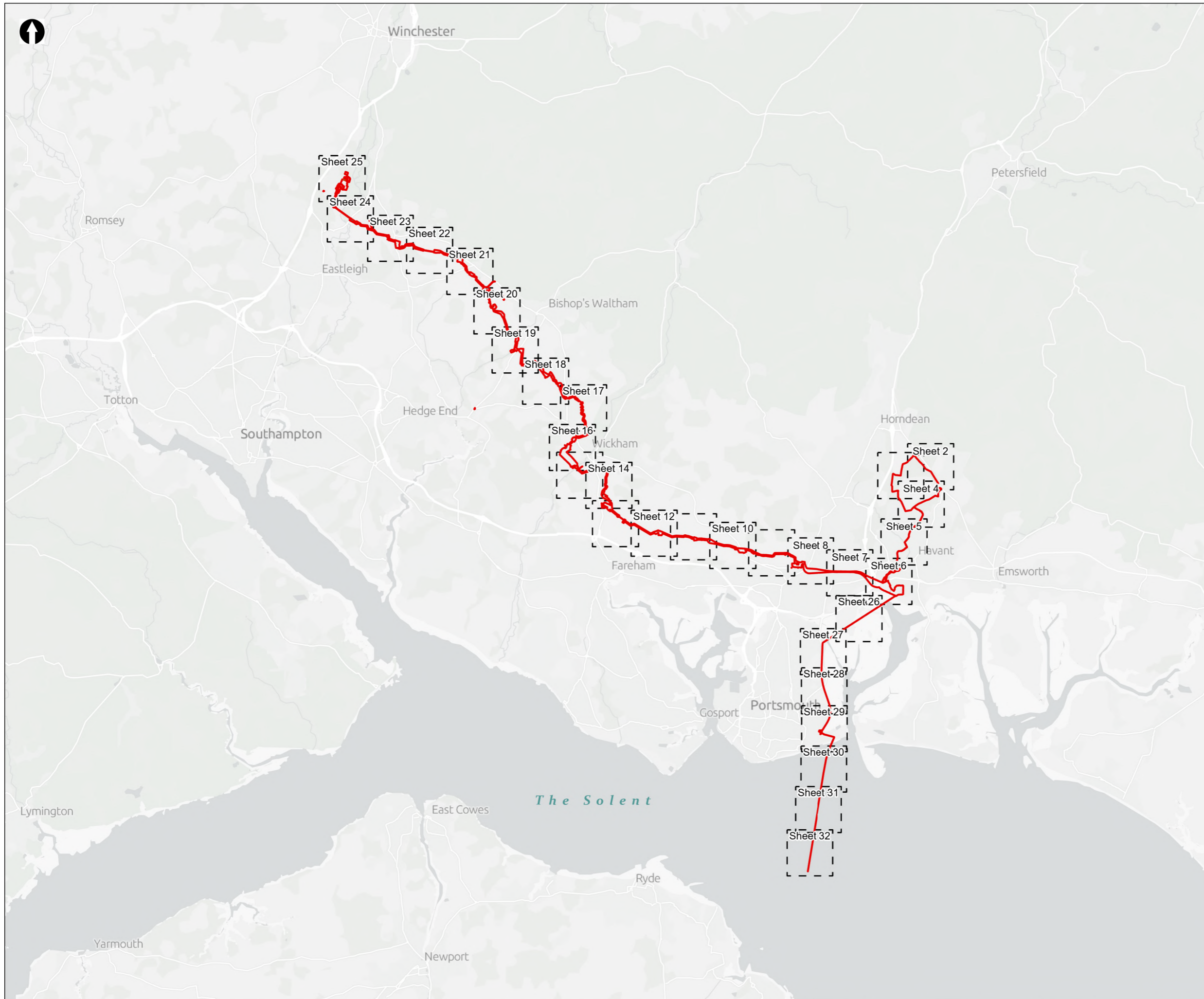
May 2026

Version 0



from
**Southern
Water.** 

The Southern Water logo graphic consists of three stylized, wavy blue lines of varying lengths, positioned to the right of the text 'Southern Water.'



Order Limits
 Sheet Extent Boxes 1:8K
Preliminary Roost Assessment Results
 High
 Low
 Negligible
 Unsurveyed - no access


Coordinate system: British National Grid; Datum: OSGB 1936
 Data sources: © Crown copyright and database rights 2026 Ordnance Survey 0100031673. Sources: Esri, TomTom, Garmin, FAO, NOAA, USGS, © OpenStreetMap contributors, and the GIS User Community, Contains OS data © Crown Copyright and database right 2026. Contains data from OS Zoomstack

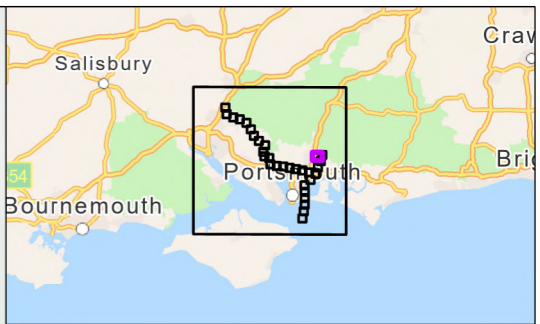
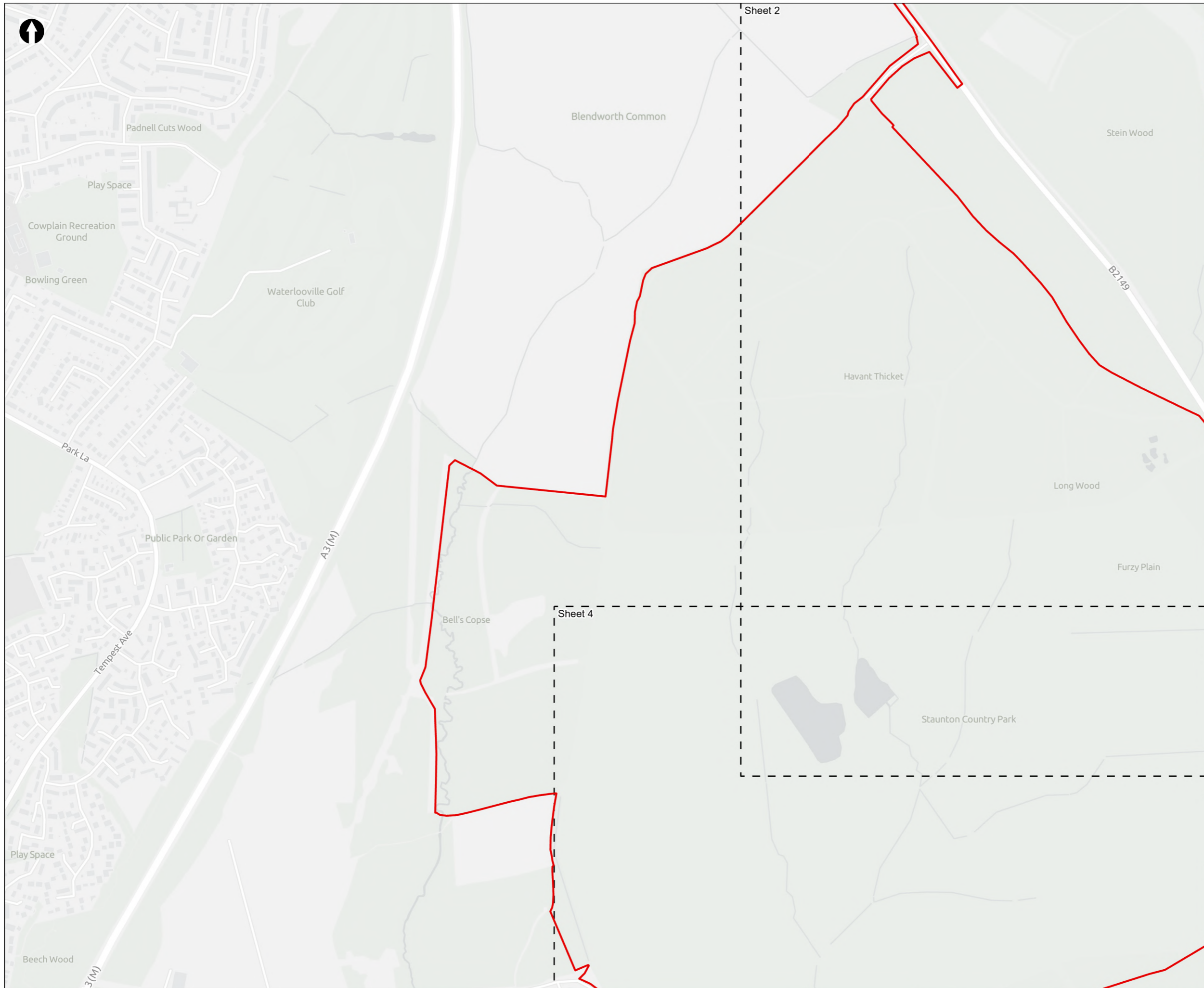
PROJECT TITLE
 Hampshire Water Transfer and Water Recycling Project



Figure 8.16
 Preliminary Roost Assessment (buildings)
 Sheet 1 of 32

Drawn MW	GIS Checked DL	Checked MP	Approved AK
Scale at A3 1:160,000	Status Final	Revision 05	Security STD





Order Limits
 Sheet Extent Boxes 1:8K

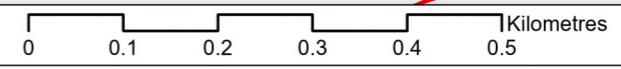
Coordinate system: British National Grid; Datum: OSGB 1936
 Data sources: © Crown copyright and database rights 2026 Ordnance Survey 0100031673. Sources: Esri, TomTom, Garmin, FAO, NOAA, USGS, © OpenStreetMap contributors, and the GIS User Community, Contains OS data © Crown Copyright and database right 2026. Contains data from OS Zoomstack

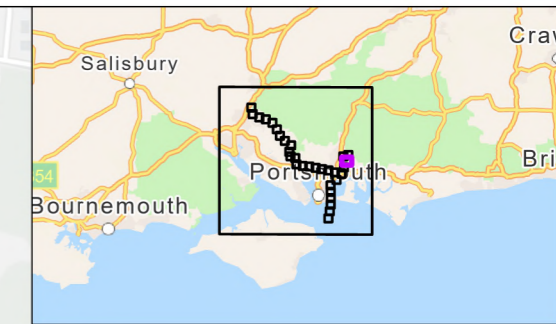
PROJECT TITLE
 Hampshire Water Transfer and Water Recycling Project



Figure 8.16
 Preliminary Roost Assessment (buildings)
 Sheet 3 of 32

Drawn MW	GIS Checked DL	Checked MP	Approved AK
Scale at A3 1:8,000	Status Final	Revision 05	Security STD





Order Limits
 Sheet Extent Boxes 1:8K

Coordinate system: British National Grid; Datum: OSGB 1936
 Data sources: © Crown copyright and database rights 2026 Ordnance Survey 0100031673. Sources: Esri, TomTom, Garmin, FAO, NOAA, USGS, © OpenStreetMap contributors, and the GIS User Community, Contains OS data © Crown Copyright and database right 2026. Contains data from OS Zoomstack

PROJECT TITLE
Hampshire Water Transfer and Water Recycling Project


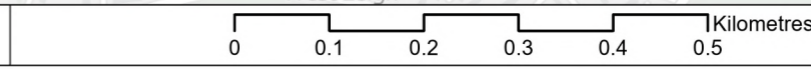
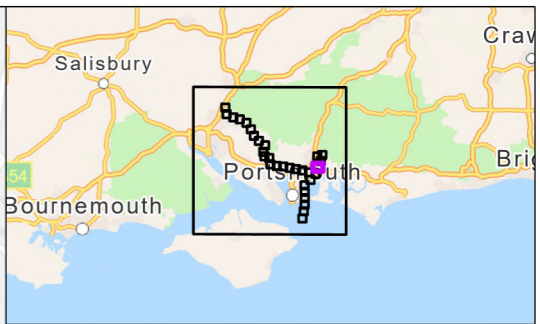
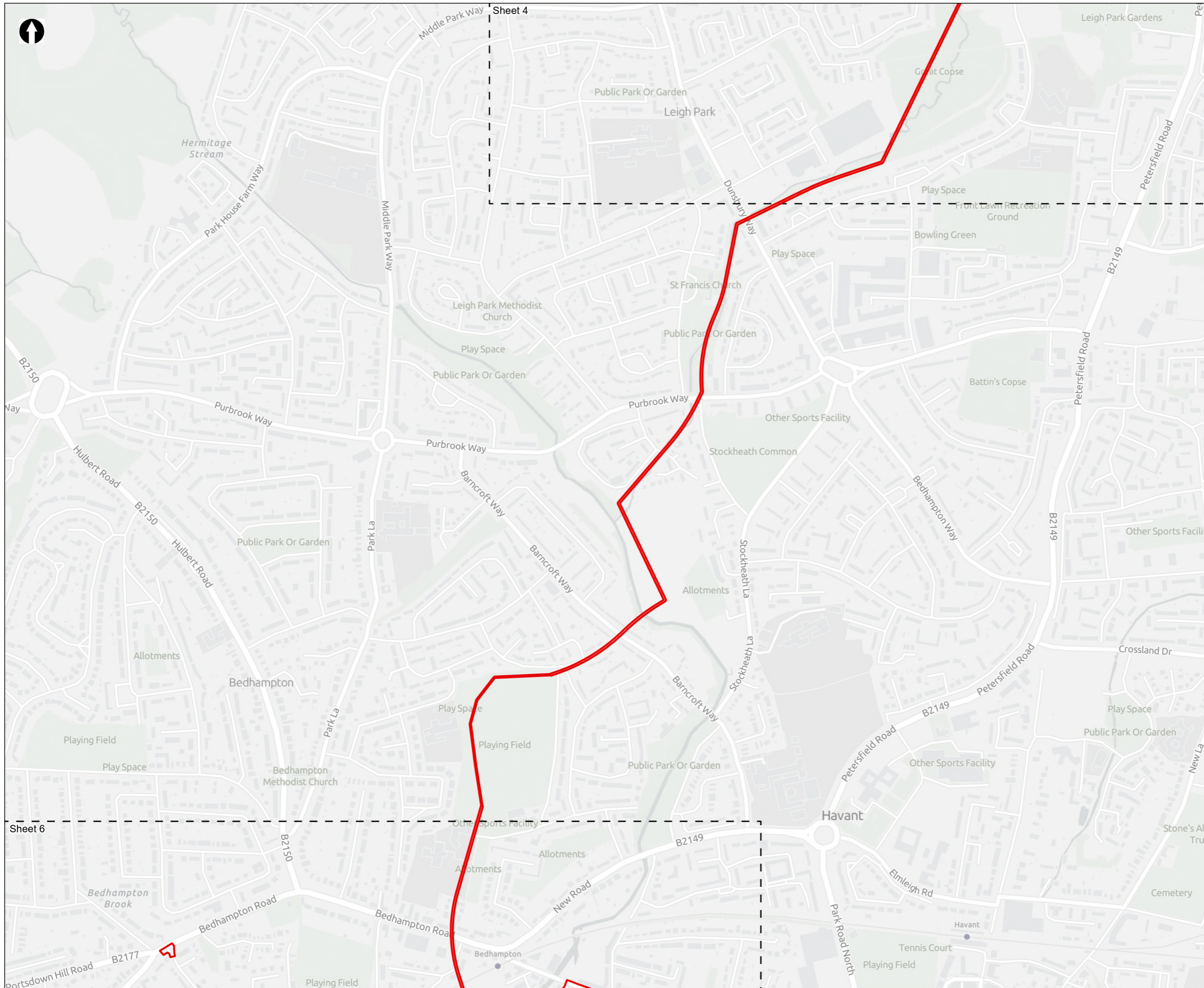


Figure 8.16
Preliminary Roost Assessment (buildings)
Sheet 4 of 32

Drawn MW	GIS Checked DL	Checked MP	Approved AK
Scale at A3 1:8,000	Status Final	Revision 05	Security STD

Drawing Number **PC5223-RHD-ES-ZZ-D-Z-0041**





Order Limits
 Sheet Extent Boxes 1:8K

Coordinate system: British National Grid; Datum: OSGB 1936
 Data sources: © Crown copyright and database rights 2026 Ordnance Survey 0100031673. Sources: Esri, TomTom, Garmin, FAO, NOAA, USGS, © OpenStreetMap contributors, and the GIS User Community, Contains OS data © Crown Copyright and database right 2026. Contains data from OS Zoomstack

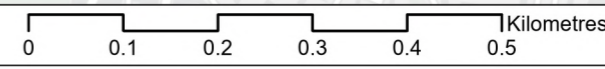
PROJECT TITLE
Hampshire Water Transfer and Water Recycling Project

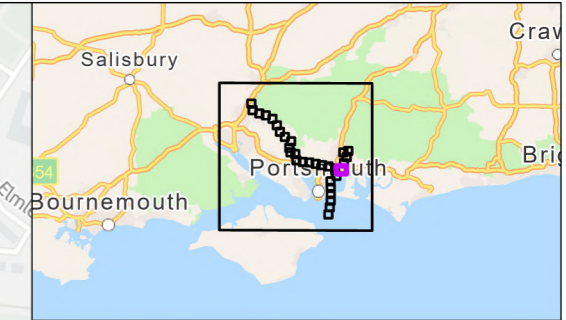
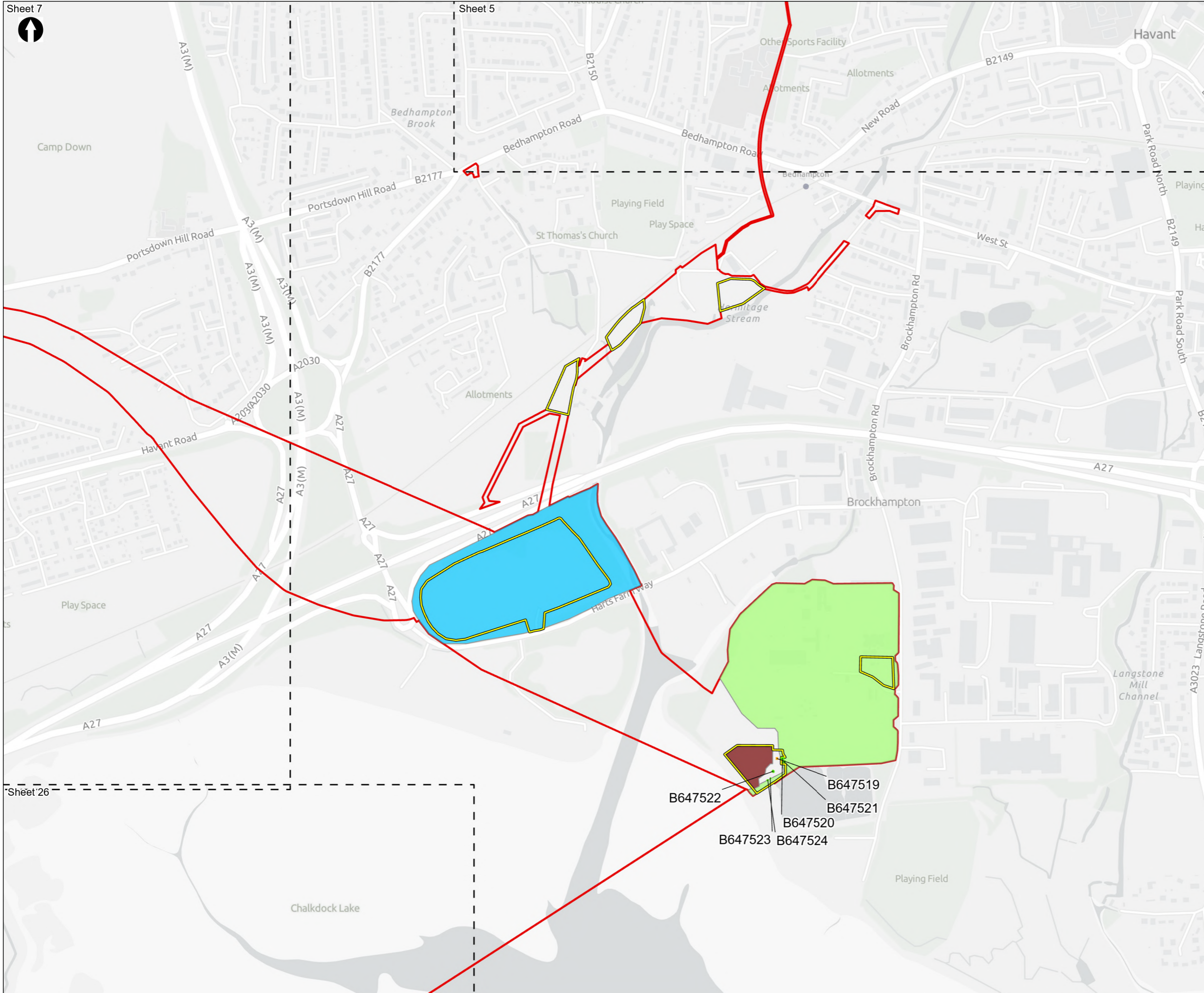


Figure 8.16
Preliminary Roost Assessment (buildings)
Sheet 5 of 32

Drawn MW	GIS Checked DL	Checked MP	Approved AK
Scale at A3 1:8,000	Status Final	Revision 05	Security STD

Drawing Number **PC5223-RHD-ES-ZZ-D-Z-0041**





- Order Limits
- Sheet Extent Boxes 1:8K
- Construction compounds
- Proposed Development components**
- Budds Farm Wastewater Treatment Works
- Limits of Deviation for Budds Farm Pumping Station
- Water Recycling Plant site
- Preliminary Roost Assessment Results**
- Low
- Negligible

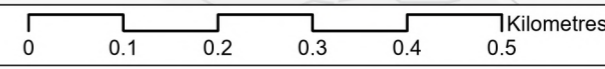
Coordinate system: British National Grid; Datum: OSGB 1936
 Data sources: © Crown copyright and database rights 2026 Ordnance Survey 0100031673. Sources: Esri, TomTom, Garmin, FAO, NOAA, USGS, © OpenStreetMap contributors, and the GIS User Community, Contains OS data © Crown Copyright and database right 2026. Contains data from OS Zoomstack

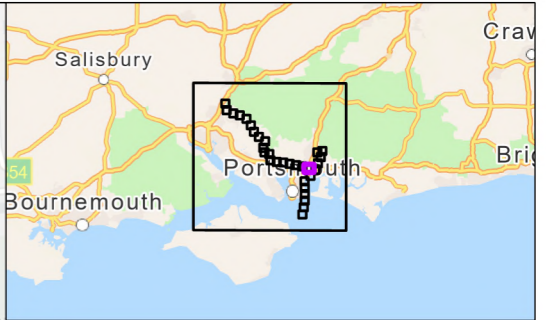
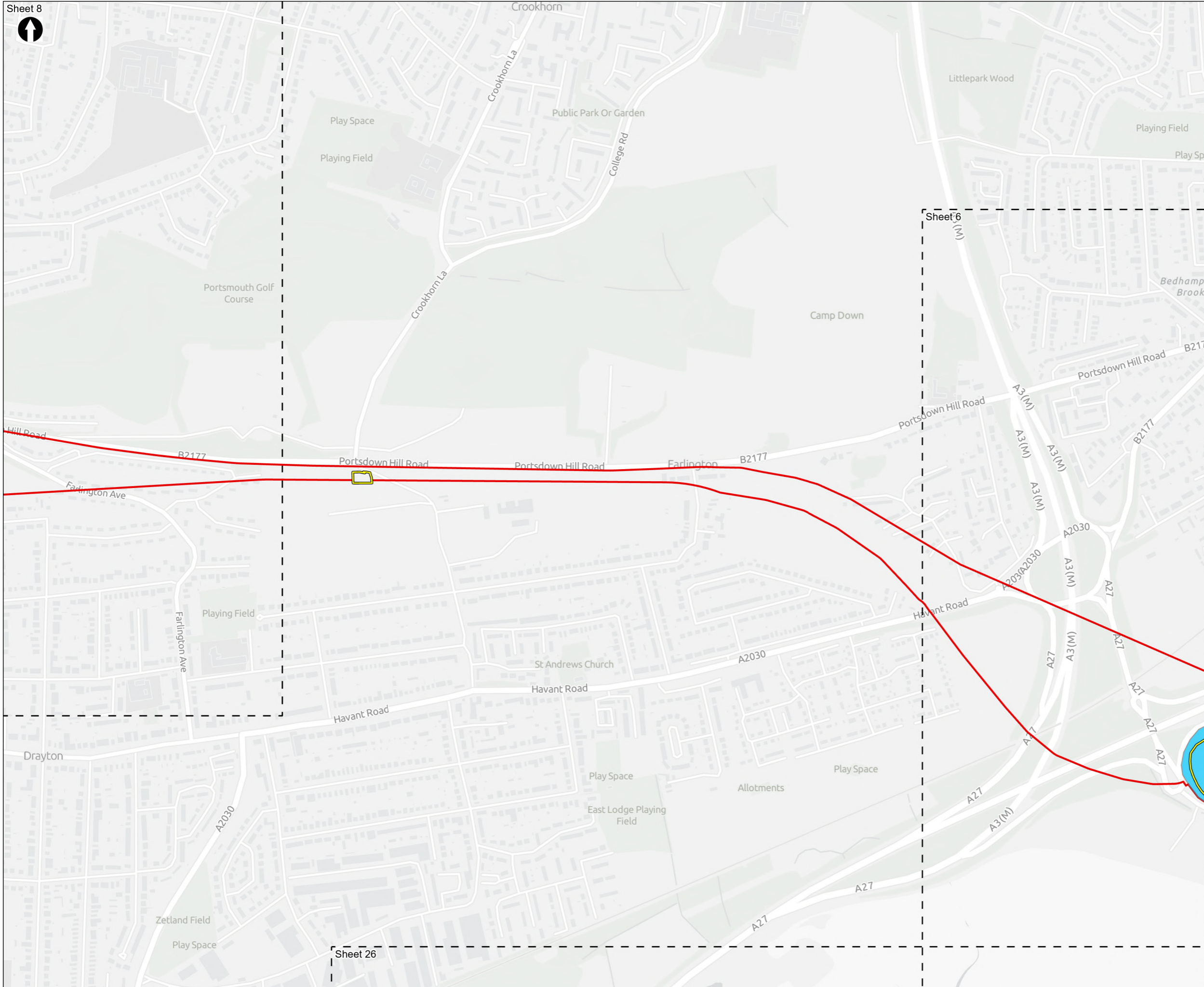
PROJECT TITLE
 Hampshire Water Transfer and Water Recycling Project



Figure 8.16
 Preliminary Roost Assessment (buildings)
 Sheet 6 of 32

Drawn MW	GIS Checked DL	Checked MP	Approved AK
Scale at A3 1:8,000	Status Final	Revision 05	Security STD





- Order Limits
- Sheet Extent Boxes 1:8K
- Construction compounds
- Proposed Development components**
- Water Recycling Plant site

Coordinate system: British National Grid; Datum: OSGB 1936
 Data sources: © Crown copyright and database rights 2026 Ordnance Survey 0100031673. Sources: Esri, TomTom, Garmin, FAO, NOAA, USGS, © OpenStreetMap contributors, and the GIS User Community, Contains OS data © Crown Copyright and database right 2026. Contains data from OS Zoomstack

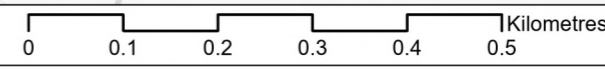
PROJECT TITLE
 Hampshire Water Transfer and Water Recycling Project

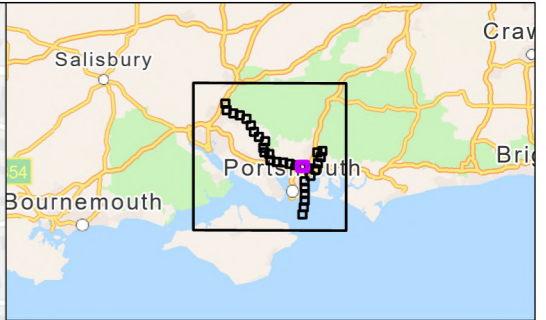
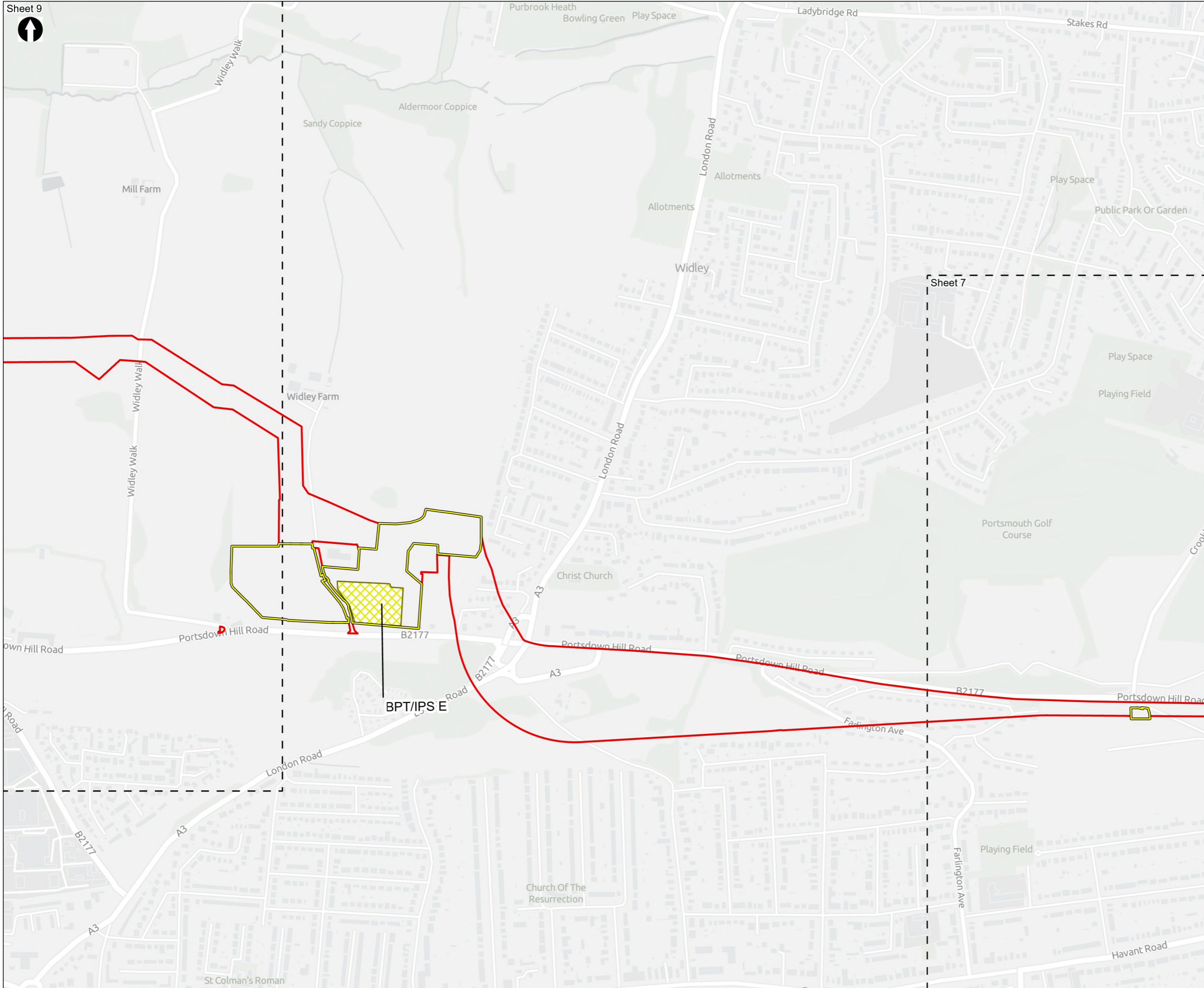


Figure 8.16
 Preliminary Roost Assessment (buildings)
 Sheet 7 of 32

Drawn MW	GIS Checked DL	Checked MP	Approved AK
Scale at A3 1:8,000	Status Final	Revision 05	Security STD

Drawing Number
PC5223-RHD-ES-ZZ-D-Z-0041





- Order Limits
- Sheet Extent Boxes 1:8K
- Construction compounds
- Above Ground Plant**
- Break Pressure Tank & Intermediate Pumping Station

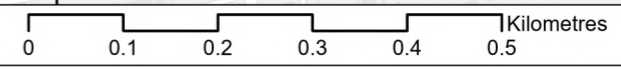
Coordinate system: British National Grid; Datum: OSGB 1936
 Data sources: © Crown copyright and database rights 2026 Ordnance Survey 0100031673. Sources: Esri, TomTom, Garmin, FAO, NOAA, USGS, © OpenStreetMap contributors, and the GIS User Community, Contains OS data © Crown Copyright and database right 2026. Contains data from OS Zoomstack

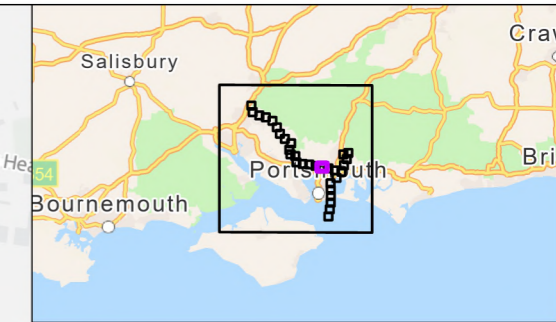
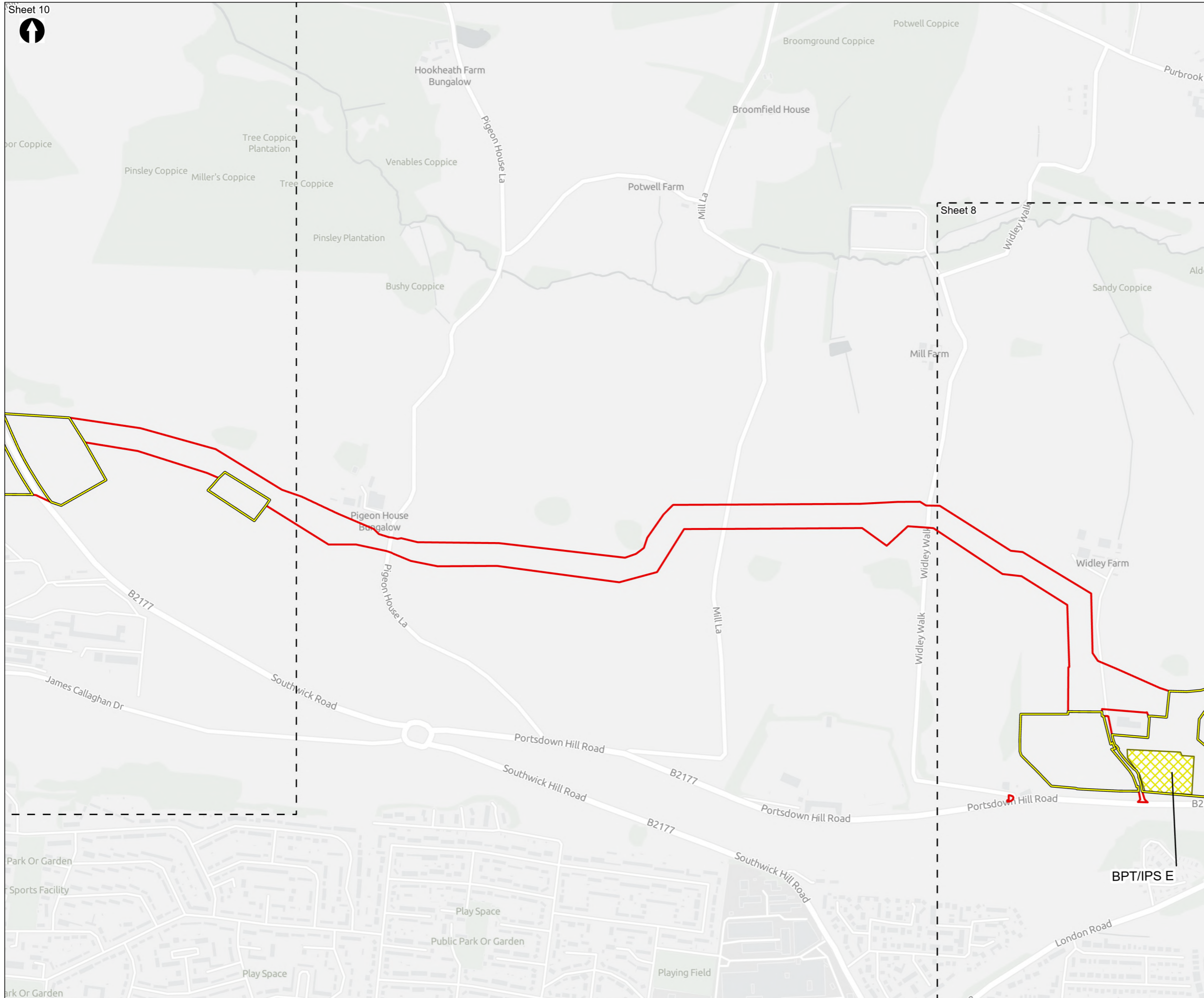
PROJECT TITLE
 Hampshire Water Transfer and Water Recycling Project



Figure 8.16
 Preliminary Roost Assessment (buildings)
 Sheet 8 of 32

Drawn MW	GIS Checked DL	Checked MP	Approved AK
Scale at A3 1:8,000	Status Final	Revision 05	Security STD





Order Limits

Sheet Extent Boxes 1:8K

Construction compounds

Above Ground Plant

Break Pressure Tank & Intermediate Pumping Station

Coordinate system: British National Grid; Datum: OSGB 1936
 Data sources: © Crown copyright and database rights 2026 Ordnance Survey 0100031673. Sources: Esri, TomTom, Garmin, FAO, NOAA, USGS, © OpenStreetMap contributors, and the GIS User Community, Contains OS data © Crown Copyright and database right 2026. Contains data from OS Zoomstack

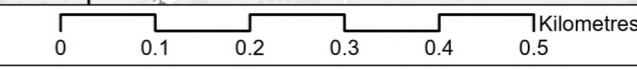
PROJECT TITLE
 Hampshire Water Transfer and Water Recycling Project

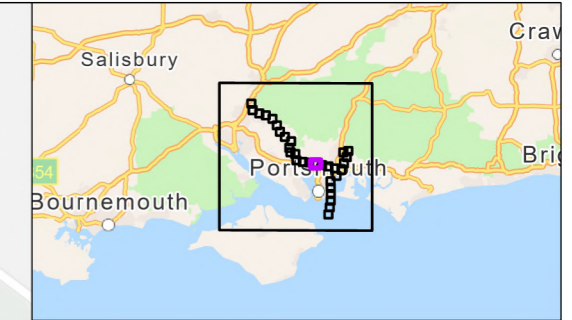
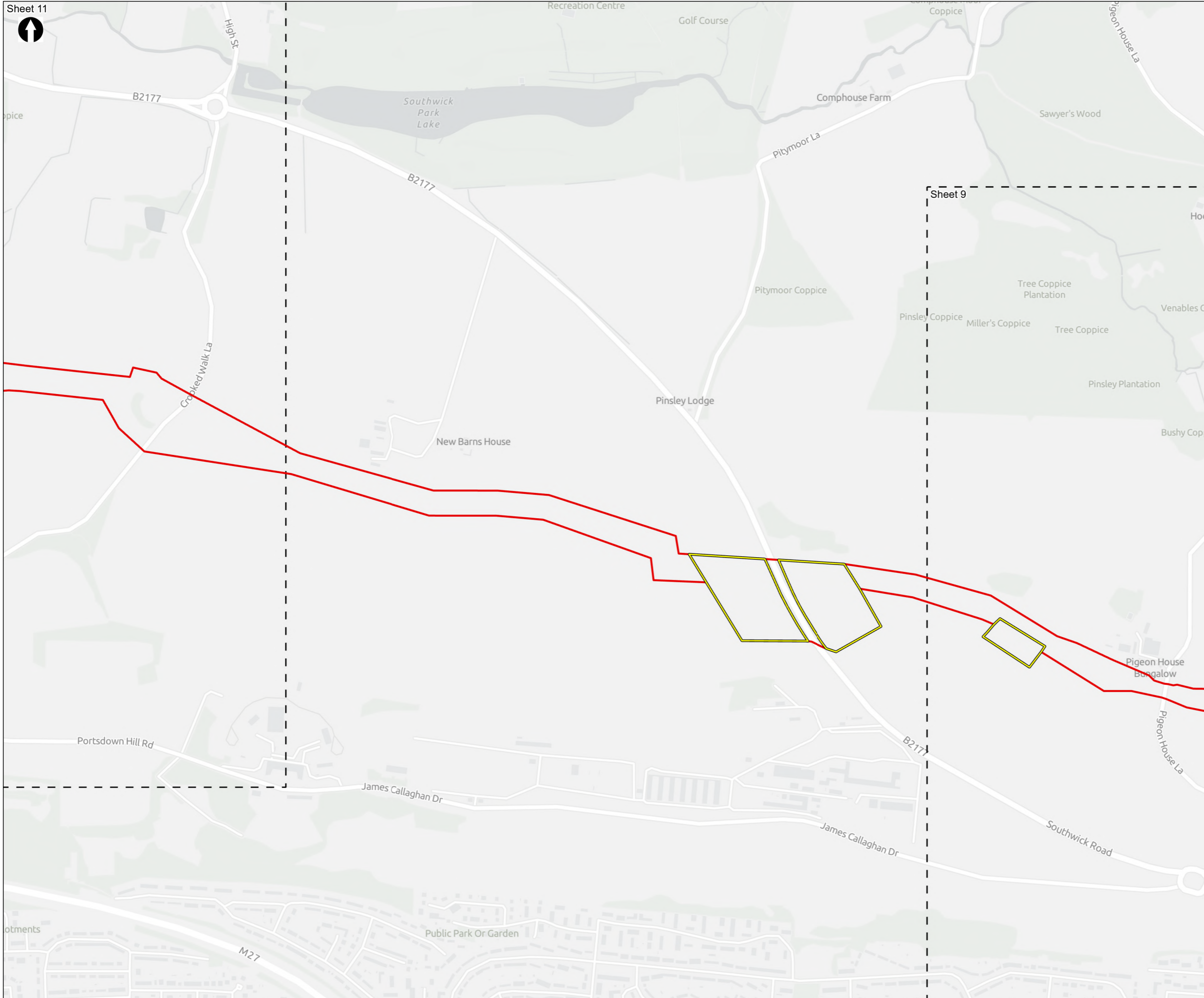


Figure 8.16
 Preliminary Roost Assessment (buildings)
 Sheet 9 of 32

Drawn MW	GIS Checked DL	Checked MP	Approved AK
Scale at A3 1:8,000	Status Final	Revision 05	Security STD

Drawing Number
PC5223-RHD-ES-ZZ-D-Z-0041





Order Limits (Red line)

Sheet Extent Boxes 1:8K (Dashed line)

Construction compounds (Yellow outline)

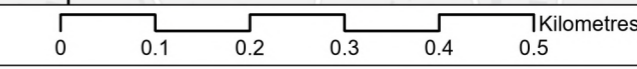
Coordinate system: British National Grid; Datum: OSGB 1936
 Data sources: © Crown copyright and database rights 2026 Ordnance Survey 0100031673. Sources: Esri, TomTom, Garmin, FAO, NOAA, USGS, © OpenStreetMap contributors, and the GIS User Community, Contains OS data © Crown Copyright and database right 2026. Contains data from OS Zoomstack

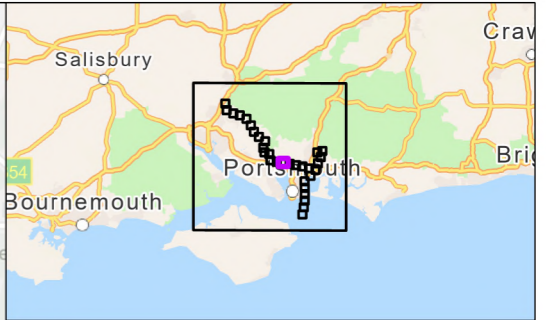
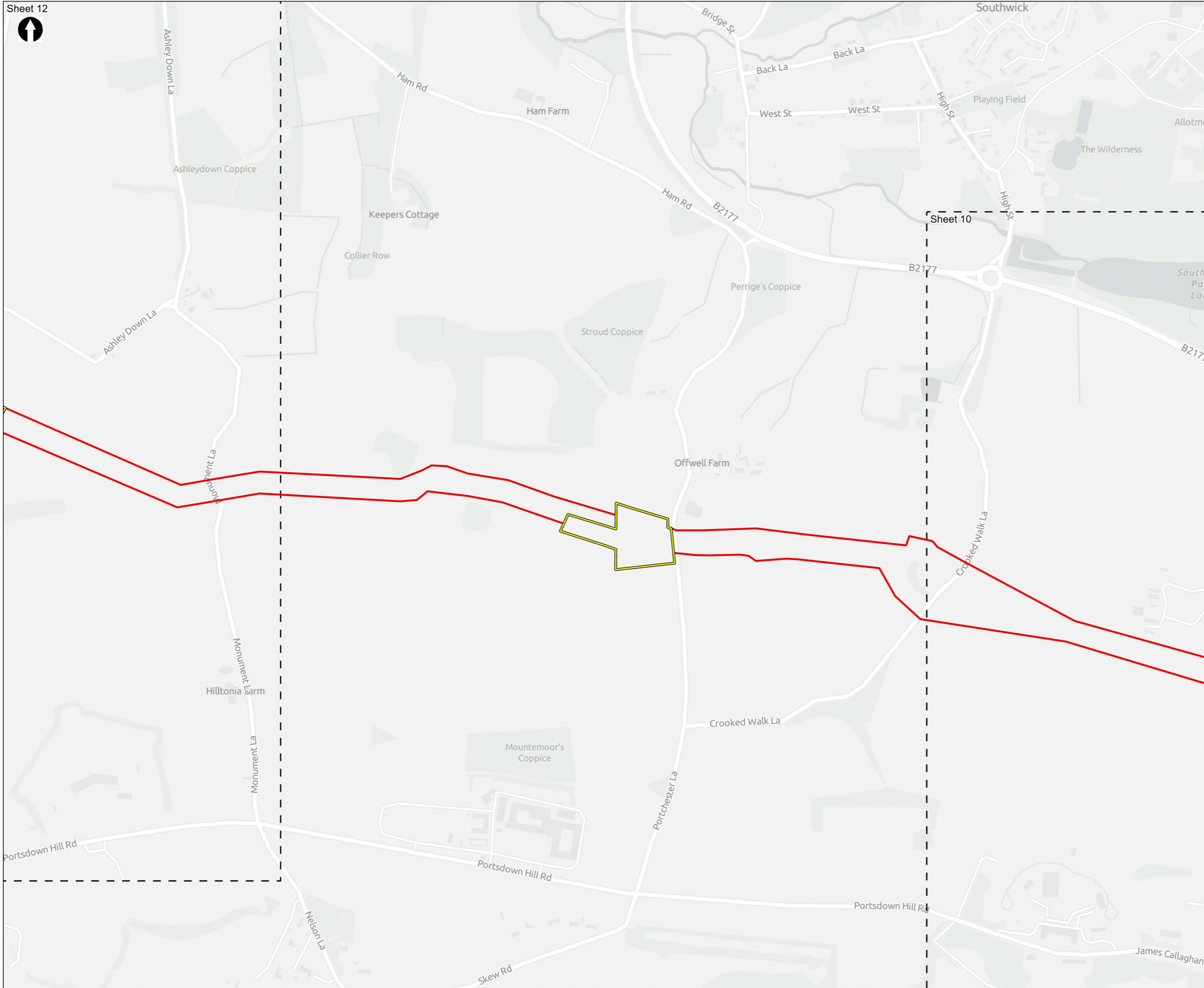
PROJECT TITLE
Hampshire Water Transfer and Water Recycling Project



Figure 8.16
Preliminary Roost Assessment (buildings)
Sheet 10 of 32

Drawn MW	GIS Checked DL	Checked MP	Approved AK
Scale at A3 1:8,000	Status Final	Revision 05	Security STD





Order Limits
Sheet Extent Boxes 1:8K
Construction compounds

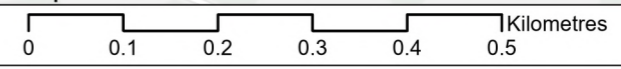
Coordinate system: British National Grid; Datum: OSGB 1936
 Data sources: © Crown copyright and database rights 2026 Ordnance Survey 0100031673. Sources: Esri, TomTom, Garmin, FAO, NOAA, USGS, © OpenStreetMap contributors, and the GIS User Community, Contains OS data © Crown Copyright and database right 2026. Contains data from OS Zoomstack

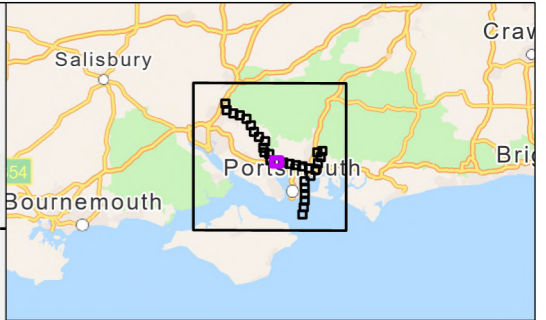
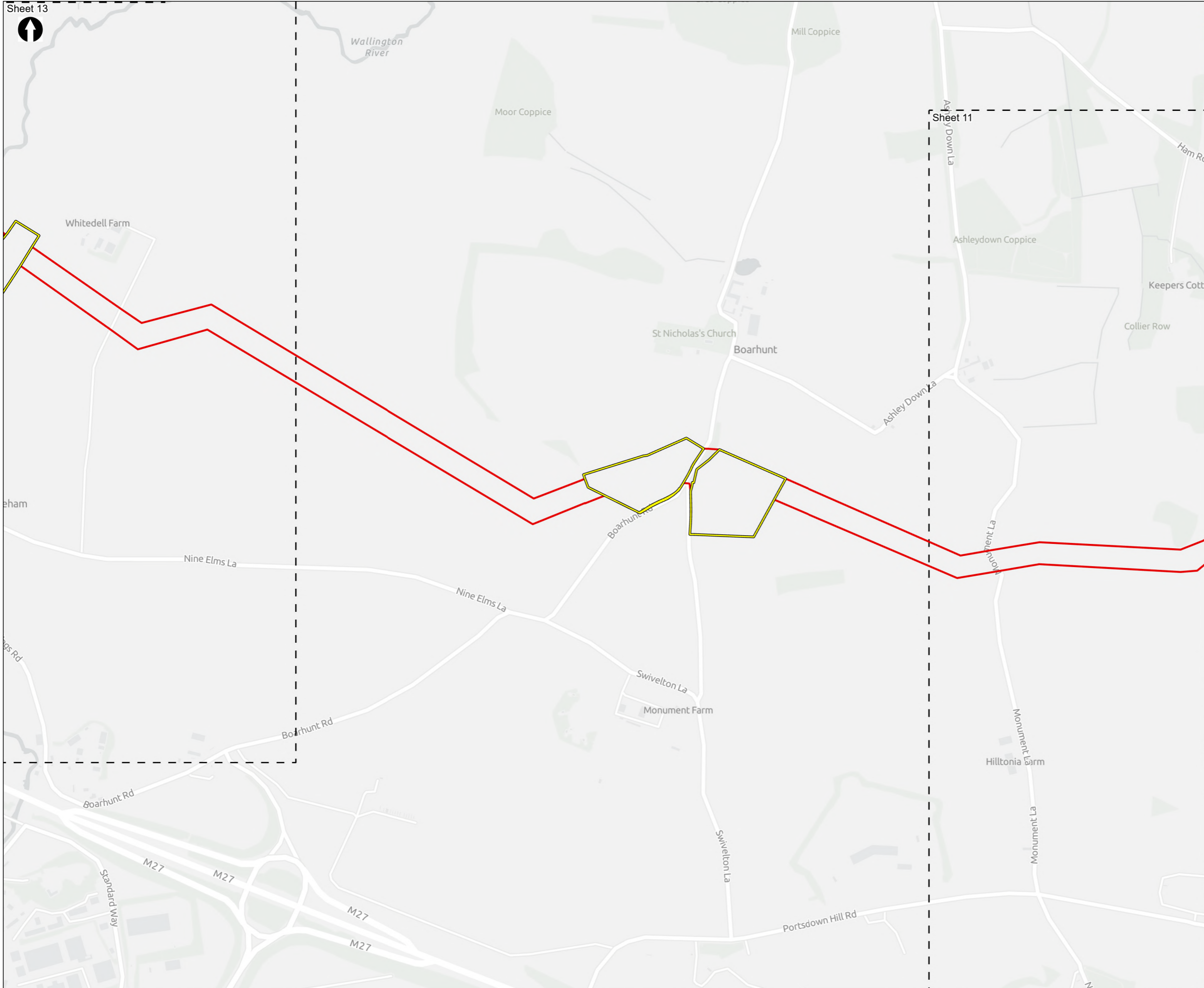
PROJECT TITLE
Hampshire Water Transfer and Water Recycling Project



Figure 8.16
Preliminary Roost Assessment (buildings)
Sheet 11 of 32

Drawn MW	GIS Checked DL	Checked MP	Approved AK
Scale at A3 1:8,000	Status Final	Revision 05	Security STD





Order Limits

Sheet Extent Boxes 1:8K

Construction compounds

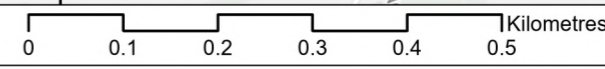
Coordinate system: British National Grid; Datum: OSGB 1936
 Data sources: © Crown copyright and database rights 2026 Ordnance Survey 0100031673. Sources: Esri, TomTom, Garmin, FAO, NOAA, USGS, © OpenStreetMap contributors, and the GIS User Community, Contains OS data © Crown Copyright and database right 2026. Contains data from OS Zoomstack

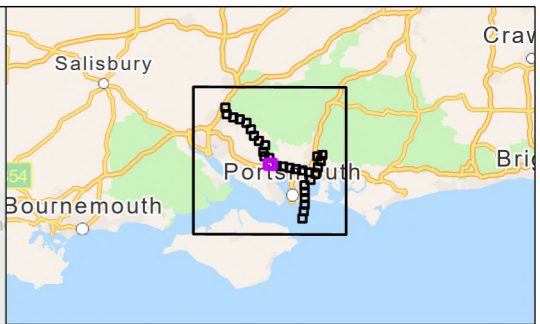
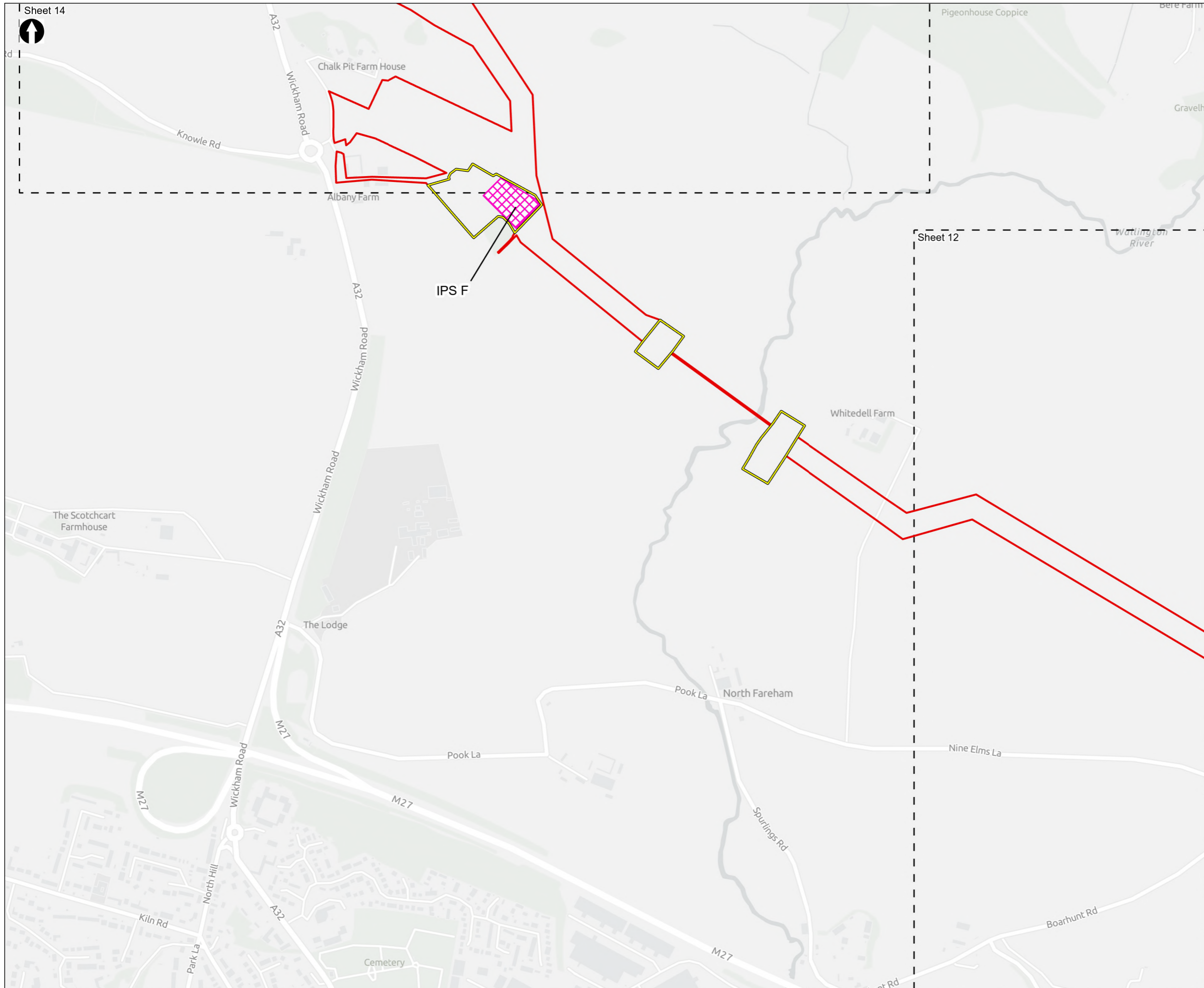
PROJECT TITLE
 Hampshire Water Transfer and Water Recycling Project



Figure 8.16
 Preliminary Roost Assessment (buildings)
 Sheet 12 of 32

Drawn MW	GIS Checked DL	Checked MP	Approved AK
Scale at A3 1:8,000	Status Final	Revision 05	Security STD





- Order Limits
- Sheet Extent Boxes 1:8K
- Construction compounds
- Above Ground Plant**
- Intermediate Pumping Station

Coordinate system: British National Grid; Datum: OSGB 1936
 Data sources: © Crown copyright and database rights 2026 Ordnance Survey 0100031673. Sources: Esri, TomTom, Garmin, FAO, NOAA, USGS, © OpenStreetMap contributors, and the GIS User Community, Contains OS data © Crown Copyright and database right 2026. Contains data from OS Zoomstack

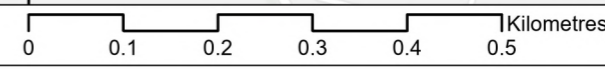
PROJECT TITLE
 Hampshire Water Transfer and Water Recycling Project

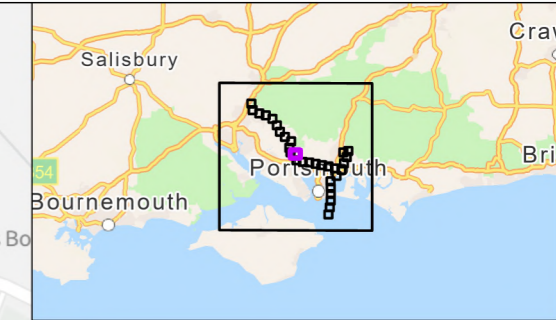
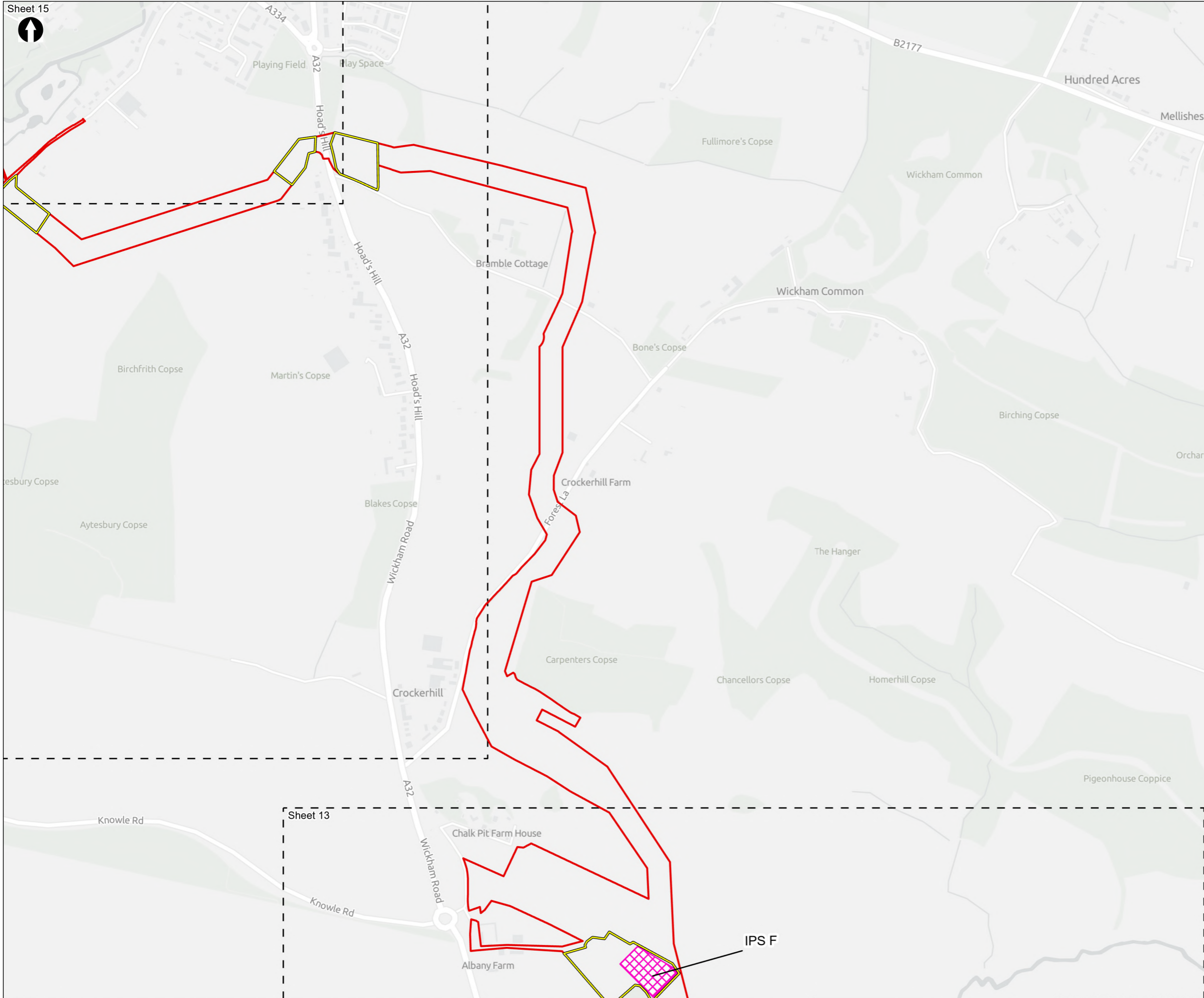


Figure 8.16
 Preliminary Roost Assessment (buildings)
 Sheet 13 of 32

Drawn MW	GIS Checked DL	Checked MP	Approved AK
Scale at A3 1:8,000	Status Final	Revision 05	Security STD

Drawing Number
PC5223-RHD-ES-ZZ-D-Z-0041





Order Limits
Sheet Extent Boxes 1:8K
Construction compounds
Above Ground Plant
Intermediate Pumping Station

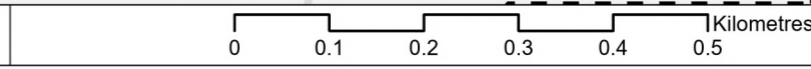
Coordinate system: British National Grid; Datum: OSGB 1936
 Data sources: © Crown copyright and database rights 2026 Ordnance Survey 0100031673. Sources: Esri, TomTom, Garmin, FAO, NOAA, USGS, © OpenStreetMap contributors, and the GIS User Community, Contains OS data © Crown Copyright and database right 2026. Contains data from OS Zoomstack

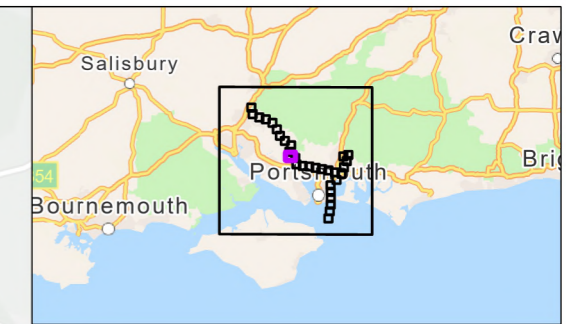
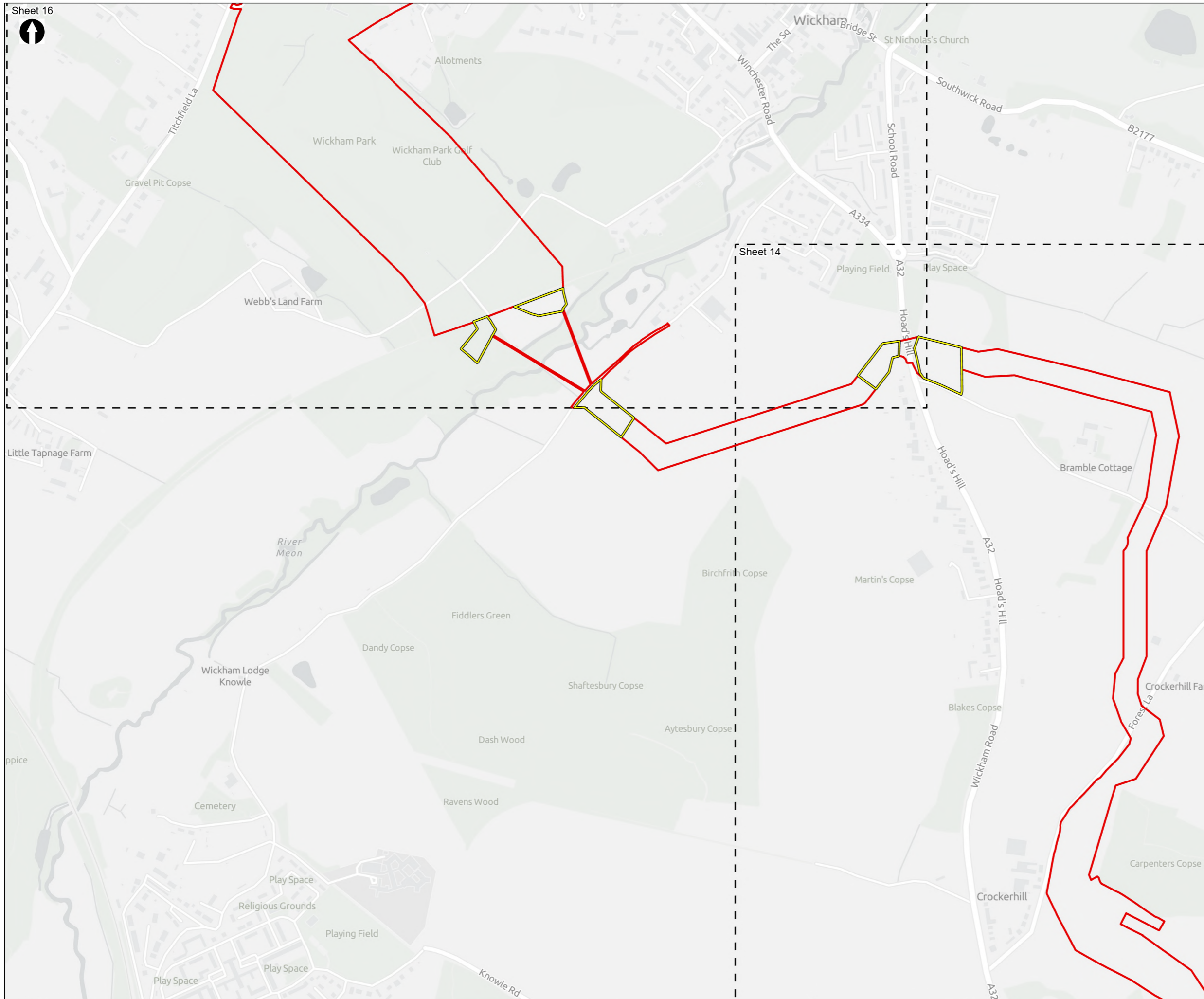
PROJECT TITLE
 Hampshire Water Transfer and Water Recycling Project



Figure 8.16
 Preliminary Roost Assessment (buildings)
 Sheet 14 of 32

Drawn MW	GIS Checked DL	Checked MP	Approved AK
Scale at A3 1:8,000	Status Final	Revision 05	Security STD





Order Limits

Sheet Extent Boxes 1:8K

Construction compounds

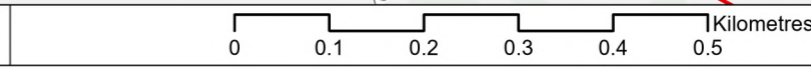
Coordinate system: British National Grid; Datum: OSGB 1936
 Data sources: © Crown copyright and database rights 2026 Ordnance Survey 0100031673. Sources: Esri, TomTom, Garmin, FAO, NOAA, USGS, © OpenStreetMap contributors, and the GIS User Community, Contains OS data © Crown Copyright and database right 2026. Contains data from OS Zoomstack

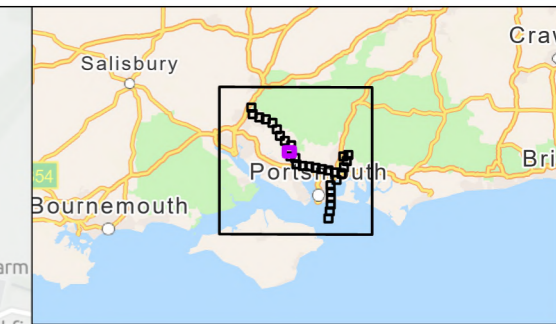
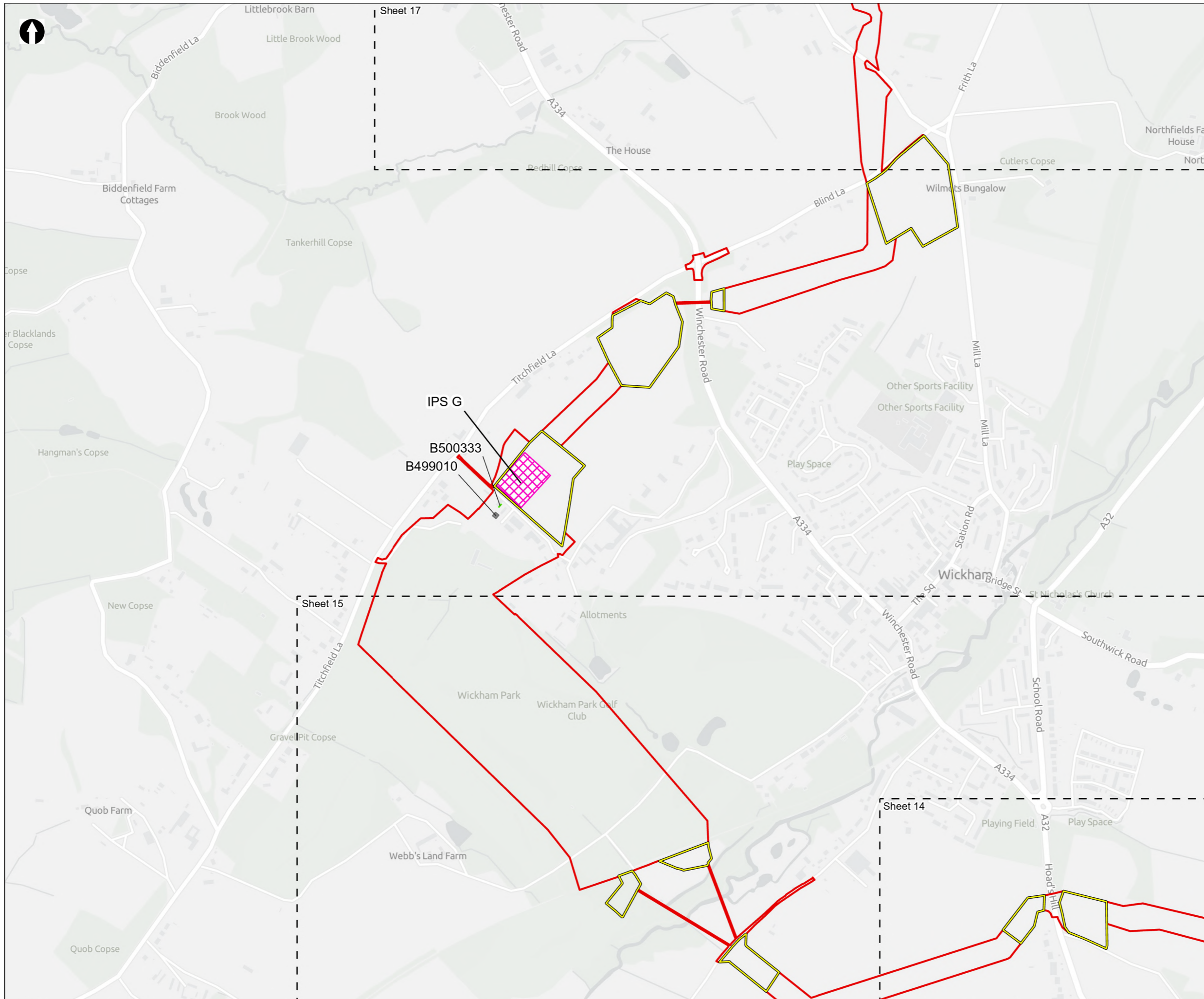
PROJECT TITLE
Hampshire Water Transfer and Water Recycling Project



Figure 8.16
Preliminary Roost Assessment (buildings)
 Sheet 15 of 32

Drawn MW	GIS Checked DL	Checked MP	Approved AK
Scale at A3 1:8,000	Status Final	Revision 05	Security STD





Order Limits
 [Red line symbol]

Sheet Extent Boxes 1:8K
 [Dashed line symbol]

Construction compounds
 [Yellow outline symbol]

Preliminary Roost Assessment Results

- Negligible** [Green fill symbol]
- Unsurveyed - no access** [Grey fill symbol]

Above Ground Plant

- Intermediate Pumping Station** [Pink hatched symbol]

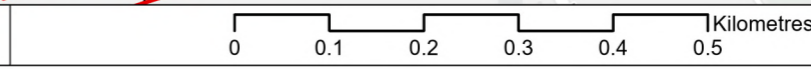
Coordinate system: British National Grid; Datum: OSGB 1936
 Data sources: © Crown copyright and database rights 2026 Ordnance Survey 0100031673. Sources: Esri, TomTom, Garmin, FAO, NOAA, USGS, © OpenStreetMap contributors, and the GIS User Community, Contains OS data © Crown Copyright and database right 2026. Contains data from OS Zoomstack

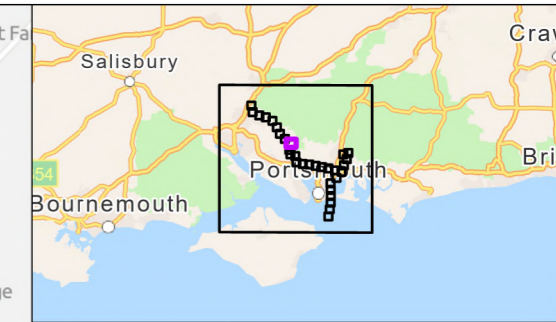
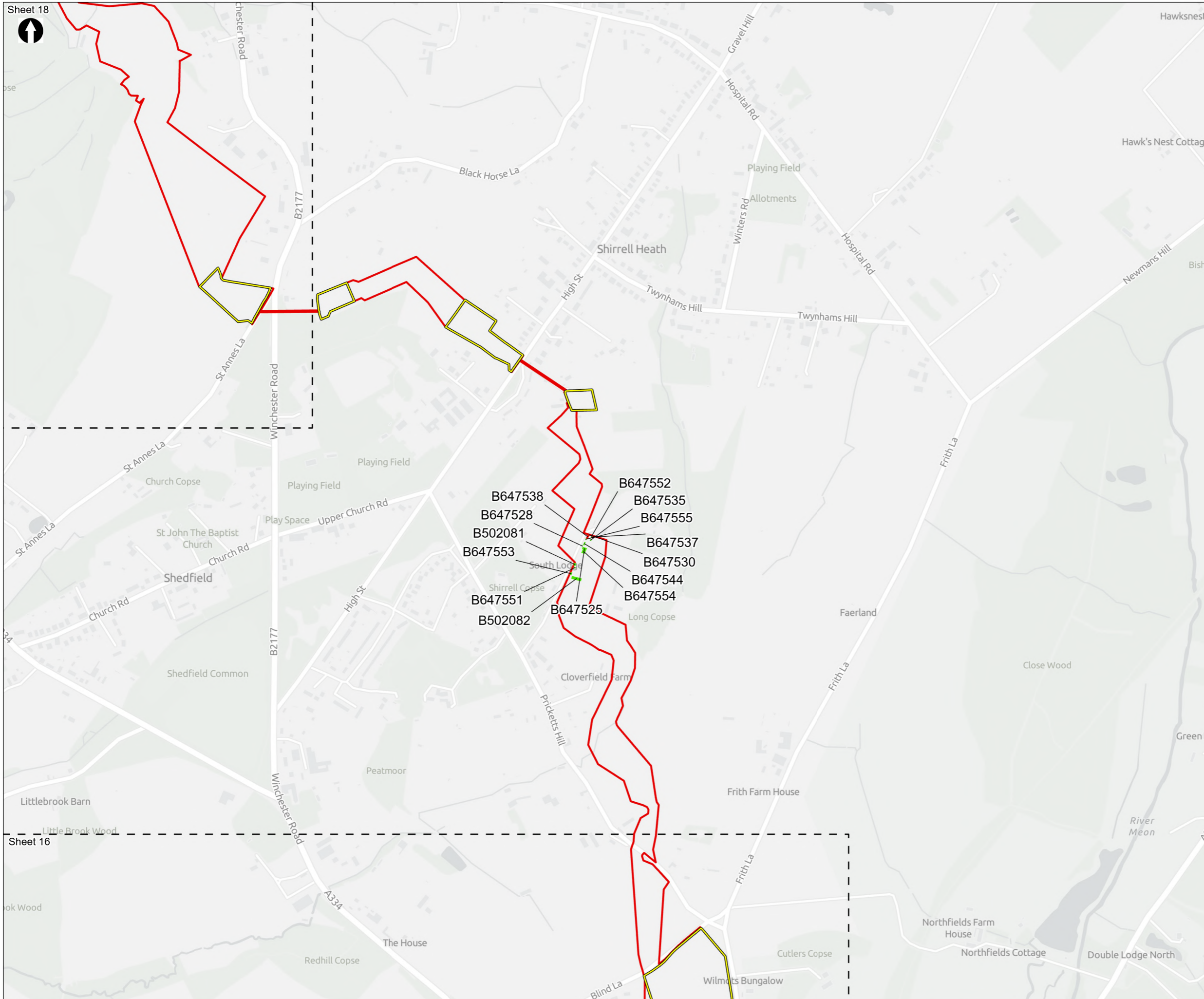
PROJECT TITLE
 Hampshire Water Transfer and Water Recycling Project



Figure 8.16
 Preliminary Roost Assessment (buildings)
 Sheet 16 of 32

Drawn MW	GIS Checked DL	Checked MP	Approved AK
Scale at A3 1:8,000	Status Final	Revision 05	Security STD





Order Limits
 [Red line symbol]

Sheet Extent Boxes 1:8K
 [Dashed line symbol]

Construction compounds
 [Yellow box symbol]

Preliminary Roost Assessment Results

High
 [Red box symbol]

Negligible
 [Green box symbol]

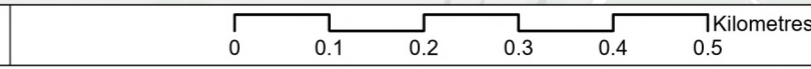
Coordinate system: British National Grid; Datum: OSGB 1936
 Data sources: © Crown copyright and database rights 2026 Ordnance Survey 0100031673. Sources: Esri, TomTom, Garmin, FAO, NOAA, USGS, © OpenStreetMap contributors, and the GIS User Community, Contains OS data © Crown Copyright and database right 2026. Contains data from OS Zoomstack

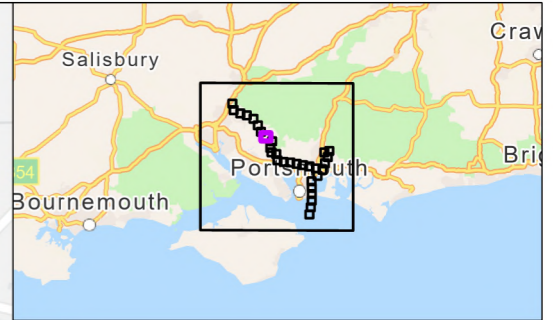
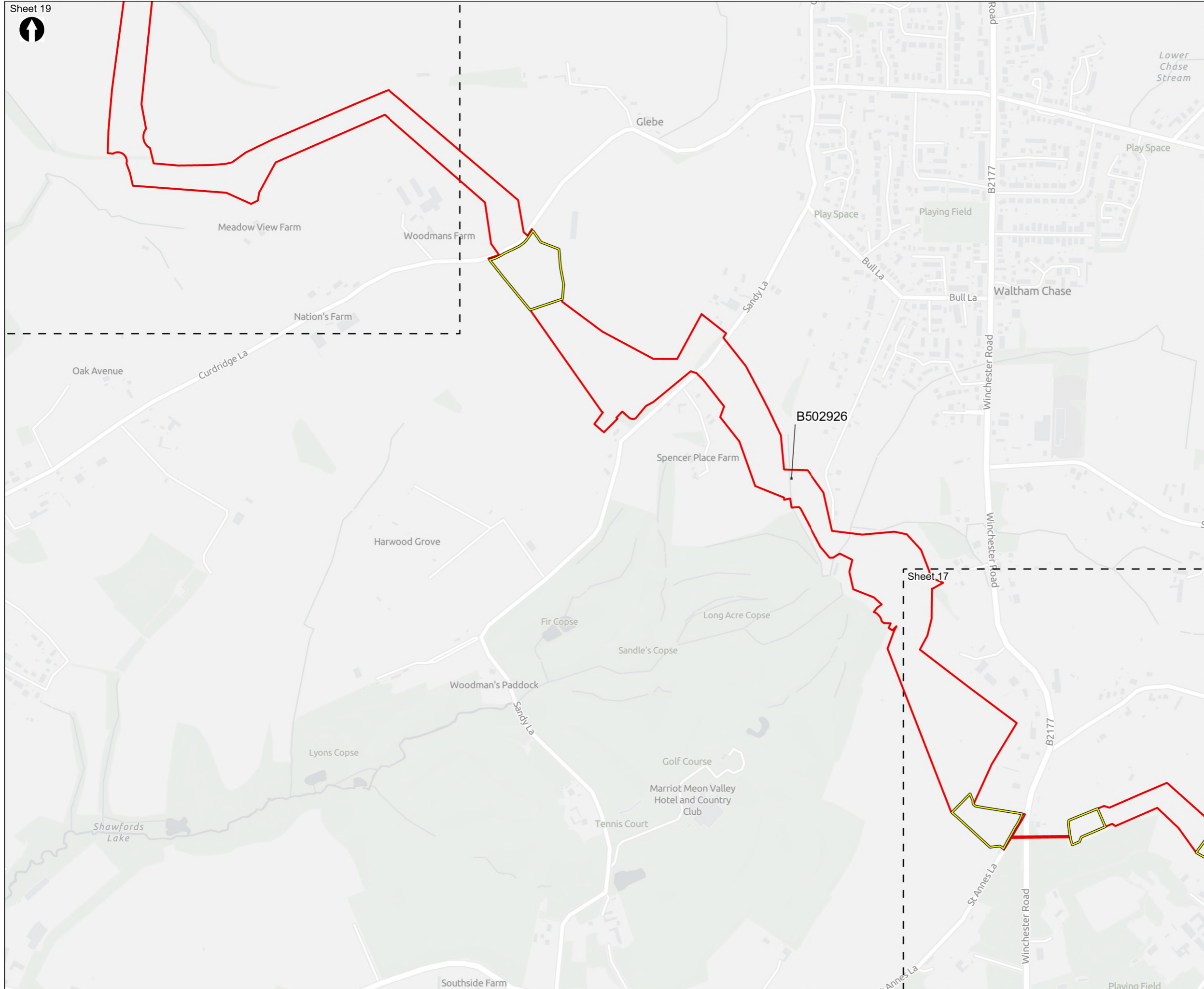
PROJECT TITLE
 Hampshire Water Transfer and Water Recycling Project



Figure 8.16
 Preliminary Roost Assessment (buildings)
 Sheet 17 of 32

Drawn MW	GIS Checked DL	Checked MP	Approved AK
Scale at A3 1:8,000	Status Final	Revision 05	Security STD





Order Limits
 [Red line symbol]

Sheet Extent Boxes 1:8K
 [Dashed line symbol]

Construction compounds
 [Yellow outline symbol]

Preliminary Roost Assessment Results

Unsurveyed - no access
 [Grey shaded area symbol]

Coordinate system: British National Grid; Datum: OSGB 1936
 Data sources: © Crown copyright and database rights 2026 Ordnance Survey 0100031673. Sources: Esri, TomTom, Garmin, FAO, NOAA, USGS, © OpenStreetMap contributors, and the GIS User Community, Contains OS data © Crown Copyright and database right 2026. Contains data from OS Zoomstack

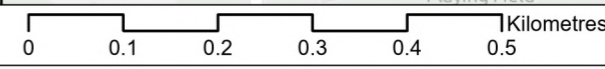
PROJECT TITLE
 Hampshire Water Transfer and Water Recycling Project

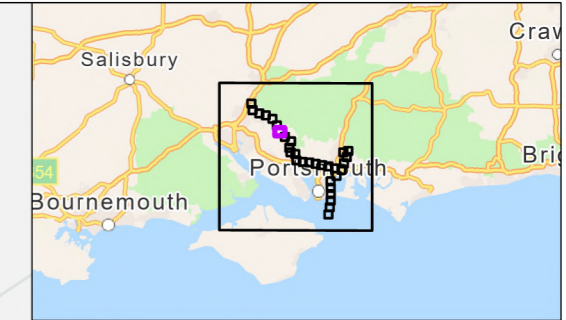
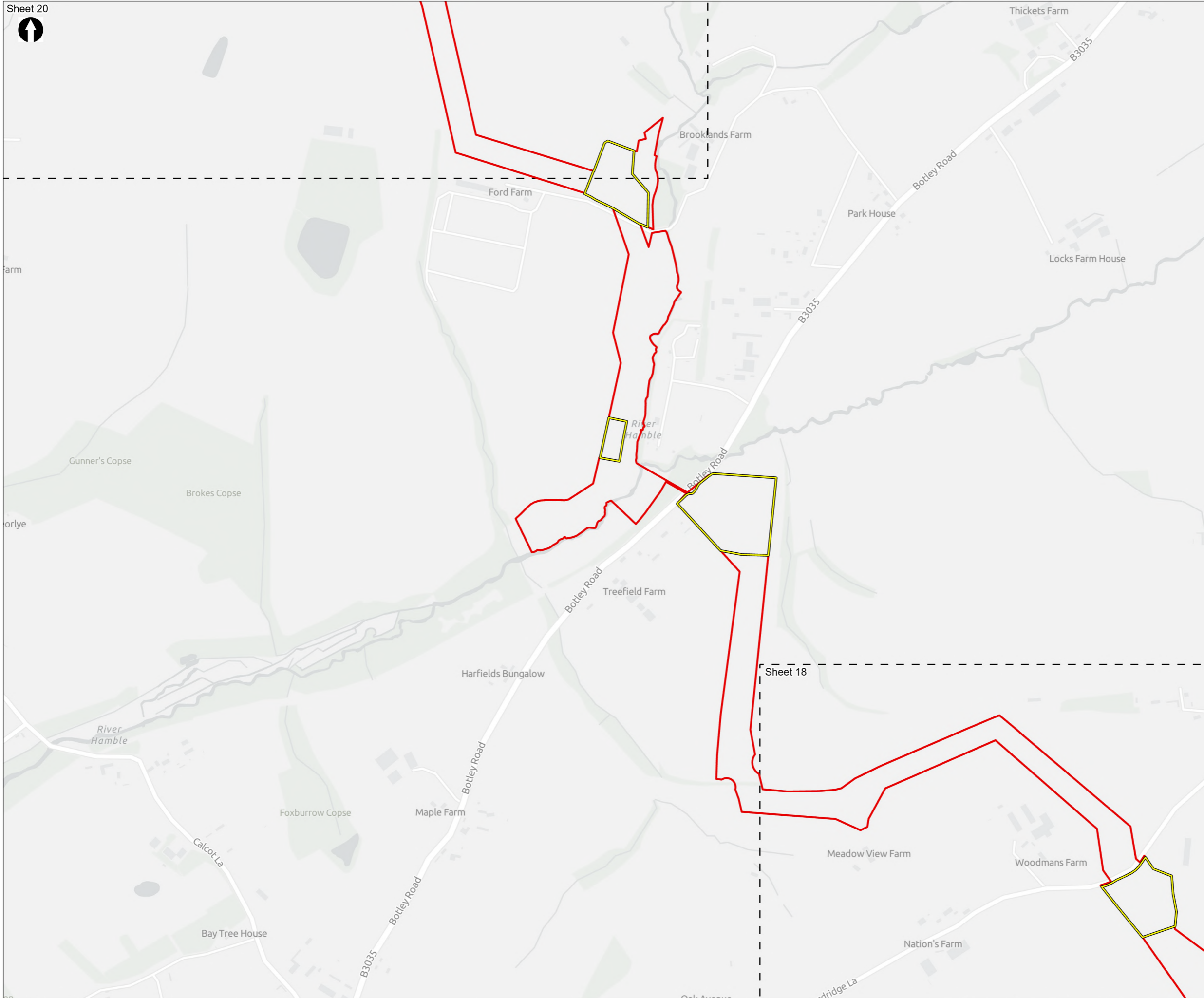


Figure 8.16
 Preliminary Roost Assessment (buildings)
 Sheet 18 of 32

Drawn MW	GIS Checked DL	Checked MP	Approved AK
Scale at A3 1:8,000	Status Final	Revision 05	Security STD

Drawing Number
PC5223-RHD-ES-ZZ-D-Z-0041





Order Limits
Sheet Extent Boxes 1:8K
Construction compounds

Coordinate system: British National Grid; Datum: OSGB 1936
 Data sources: © Crown copyright and database rights 2026 Ordnance Survey 0100031673. Sources: Esri, TomTom, Garmin, FAO, NOAA, USGS, © OpenStreetMap contributors, and the GIS User Community, Contains OS data © Crown Copyright and database right 2026. Contains data from OS Zoomstack

PROJECT TITLE
 Hampshire Water Transfer and Water Recycling Project


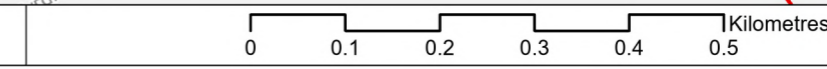
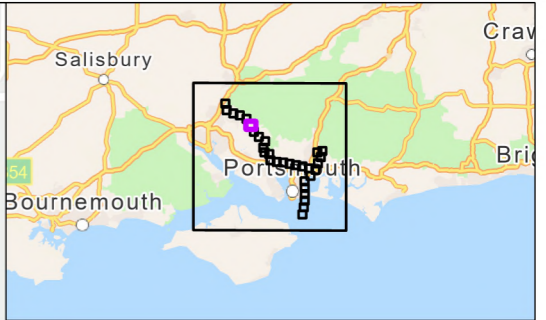
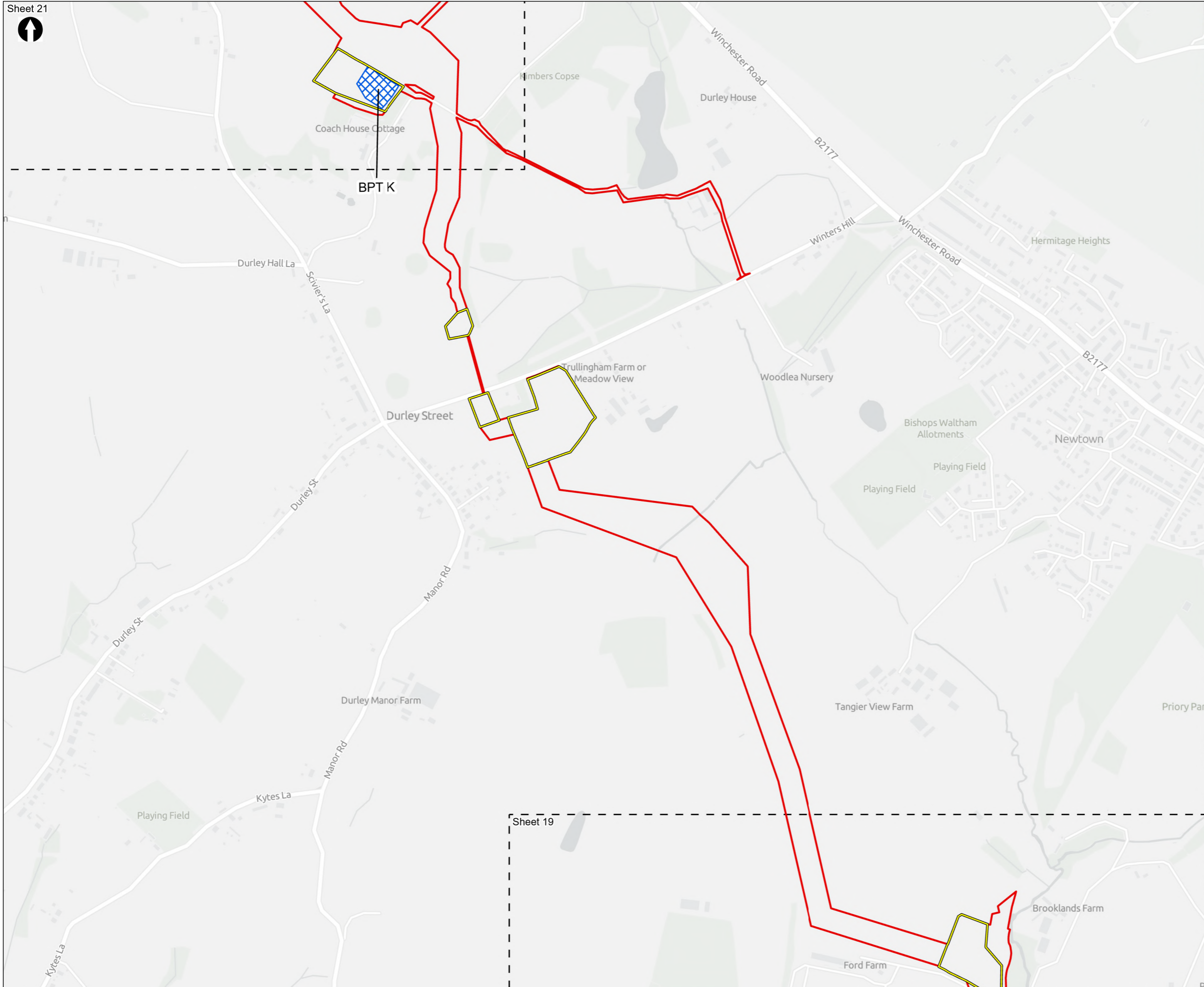


Figure 8.16
 Preliminary Roost Assessment (buildings)
 Sheet 19 of 32

Drawn MW	GIS Checked DL	Checked MP	Approved AK
Scale at A3 1:8,000	Status Final	Revision 05	Security STD

Drawing Number
PC5223-RHD-ES-ZZ-D-Z-0041





- Order Limits
- Sheet Extent Boxes 1:8K
- Construction compounds
- Above Ground Plant**
- Break Pressure Tank

Coordinate system: British National Grid; Datum: OSGB 1936
 Data sources: © Crown copyright and database rights 2026 Ordnance Survey 0100031673. Sources: Esri, TomTom, Garmin, FAO, NOAA, USGS, © OpenStreetMap contributors, and the GIS User Community, Contains OS data © Crown Copyright and database right 2026. Contains data from OS Zoomstack

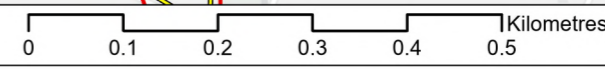
PROJECT TITLE
 Hampshire Water Transfer and Water Recycling Project

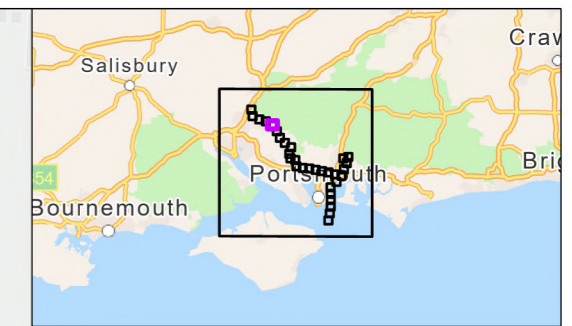
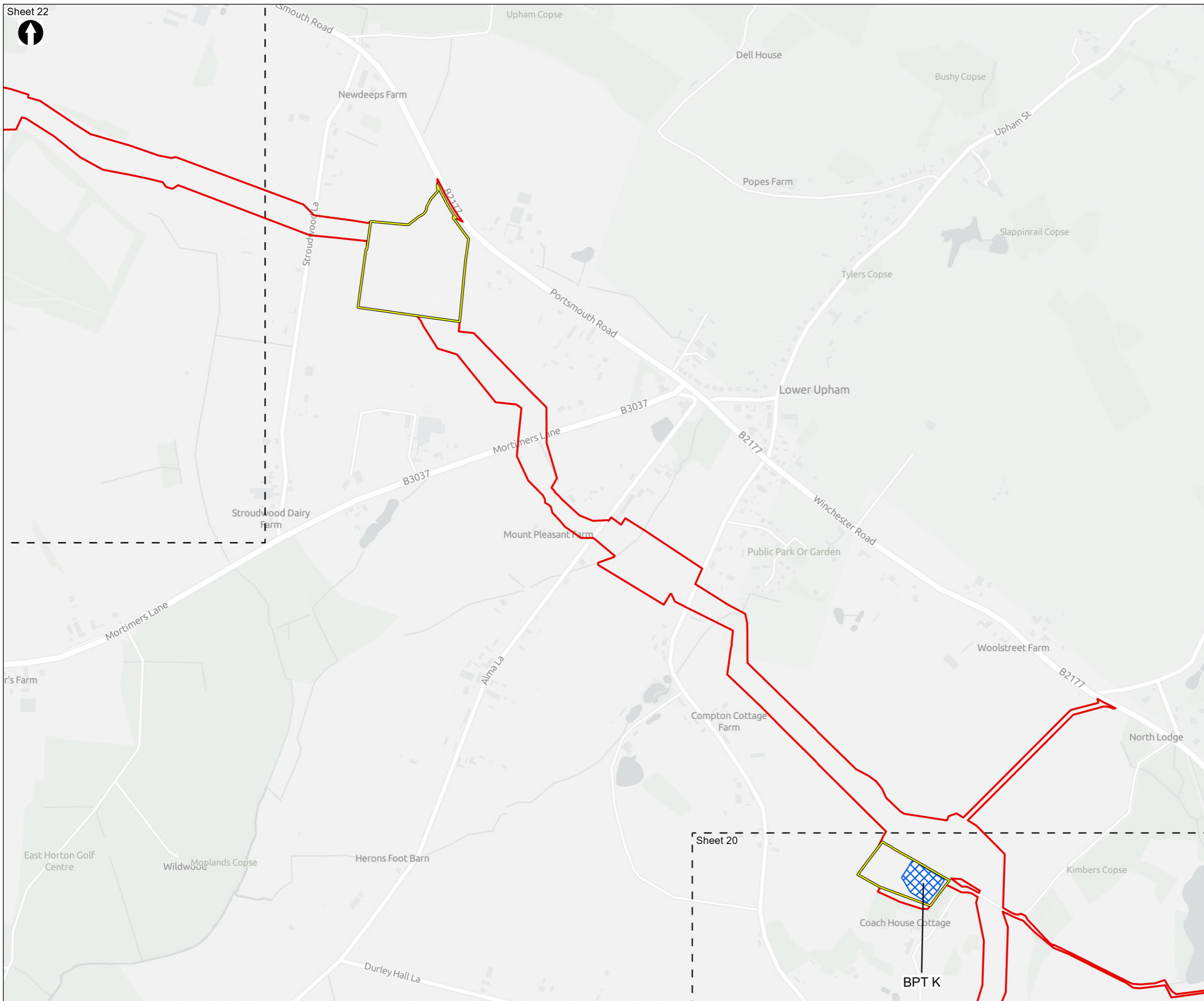


Figure 8.16
 Preliminary Roost Assessment (buildings)
 Sheet 20 of 32

Drawn MW	GIS Checked DL	Checked MP	Approved AK
Scale at A3 1:8,000	Status Final	Revision 05	Security STD

Drawing Number
PC5223-RHD-ES-ZZ-D-Z-0041





Order Limits
Sheet Extent Boxes 1:8K
Construction compounds
Above Ground Plant
Break Pressure Tank

Coordinate system: British National Grid; Datum: OSGB 1936
 Data sources: © Crown copyright and database rights 2026 Ordnance Survey 0100031673. Sources: Esri, TomTom, Garmin, FAO, NOAA, USGS, © OpenStreetMap contributors, and the GIS User Community, Contains OS data © Crown Copyright and database right 2026. Contains data from OS Zoomstack

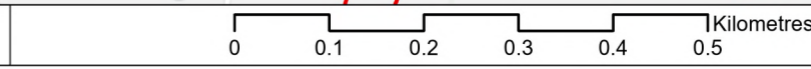
PROJECT TITLE
 Hampshire Water Transfer and Water Recycling Project

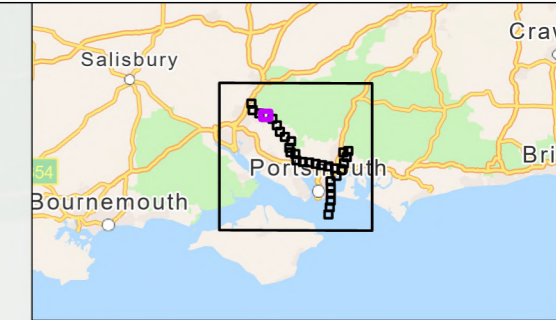
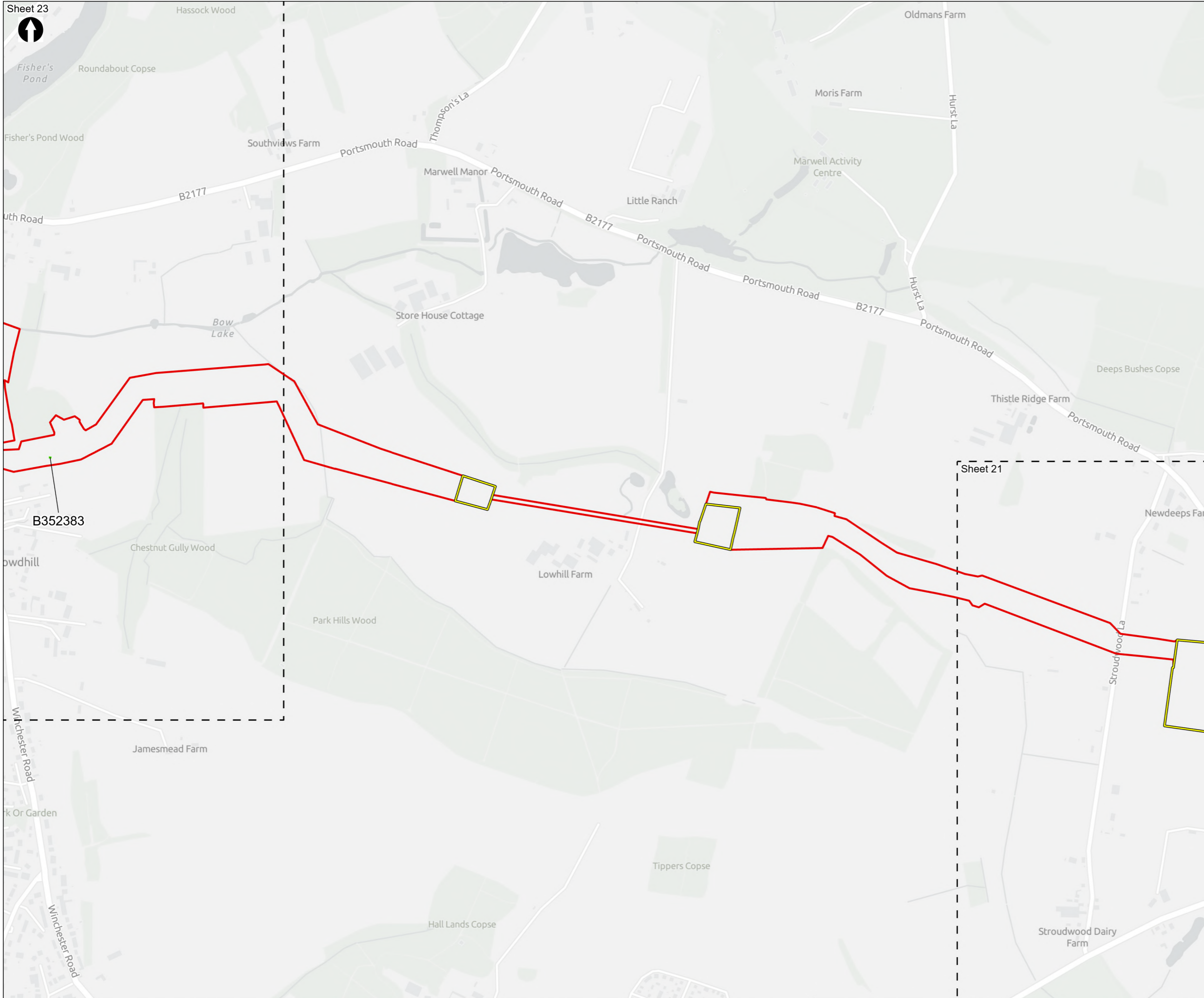


Figure 8.16
 Preliminary Roost Assessment (buildings)
 Sheet 21 of 32

Drawn MW	GIS Checked DL	Checked MP	Approved AK
Scale at A3 1:8,000	Status Final	Revision 05	Security STD

Drawing Number
PC5223-RHD-ES-ZZ-D-Z-0041





Order Limits
 Order Limits
 Sheet Extent Boxes 1:8K
 Construction compounds

Preliminary Roost Assessment Results
 Negligible

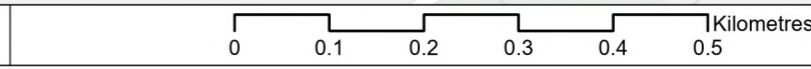
Coordinate system: British National Grid; Datum: OSGB 1936
 Data sources: © Crown copyright and database rights 2026 Ordnance Survey 0100031673. Sources: Esri, TomTom, Garmin, FAO, NOAA, USGS, © OpenStreetMap contributors, and the GIS User Community, Contains OS data © Crown Copyright and database right 2026. Contains data from OS Zoomstack

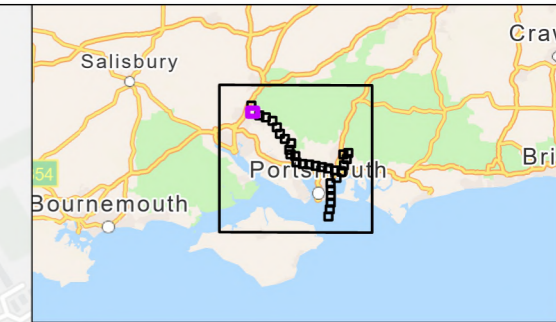
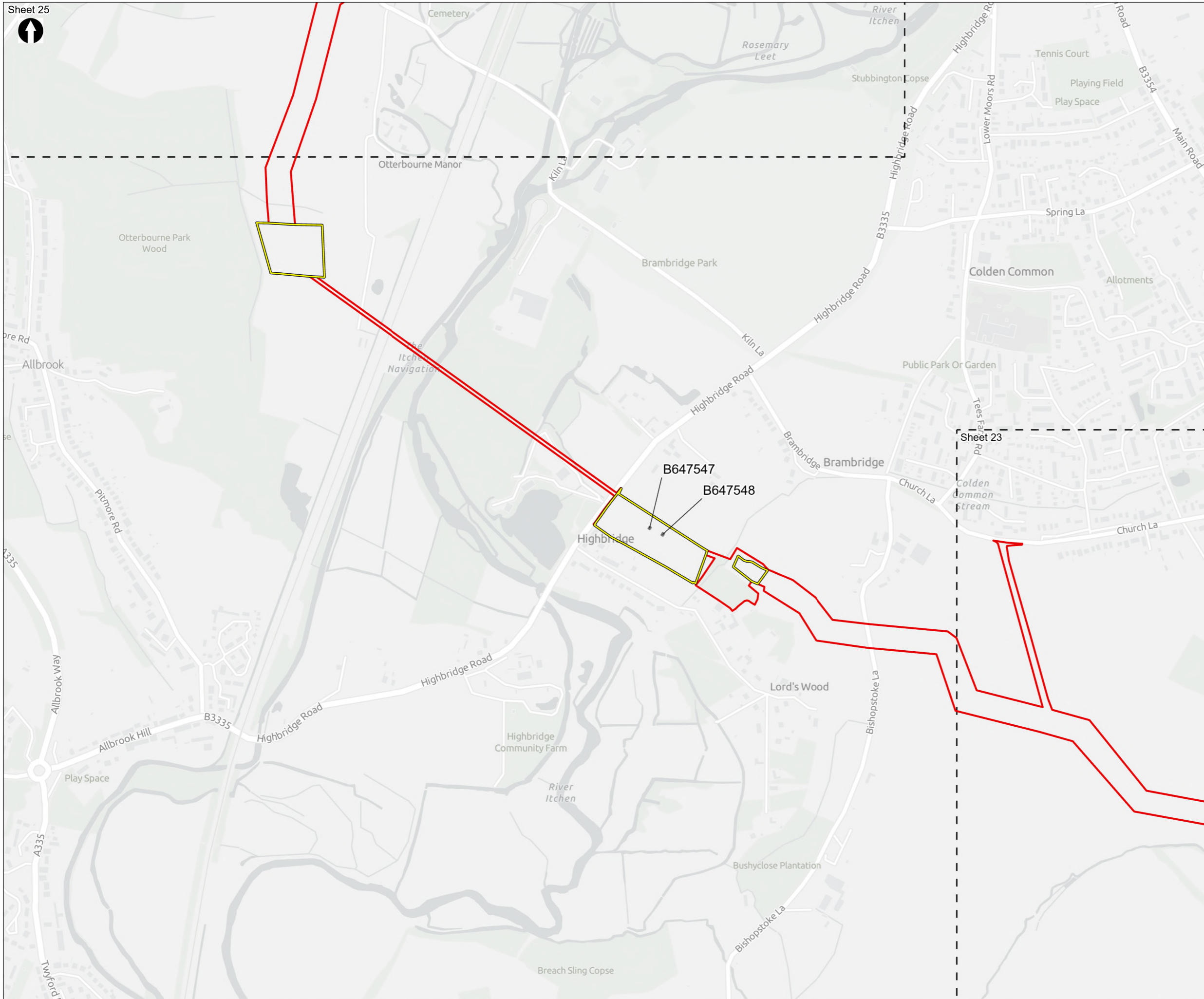
PROJECT TITLE
 Hampshire Water Transfer and Water Recycling Project



Figure 8.16
 Preliminary Roost Assessment (buildings)
 Sheet 22 of 32

Drawn MW	GIS Checked DL	Checked MP	Approved AK
Scale at A3 1:8,000	Status Final	Revision 05	Security STD





Order Limits
 [Red line symbol]

Sheet Extent Boxes 1:8K
 [Dashed line symbol]

Construction compounds
 [Yellow box symbol]

Preliminary Roost Assessment Results
 [Grey box symbol] **Unsurveyed - no access**

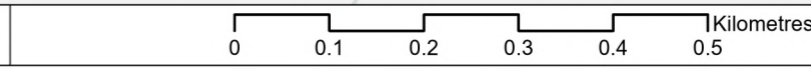
Coordinate system: British National Grid; Datum: OSGB 1936
 Data sources: © Crown copyright and database rights 2026 Ordnance Survey 0100031673. Sources: Esri, TomTom, Garmin, FAO, NOAA, USGS, © OpenStreetMap contributors, and the GIS User Community, Contains OS data © Crown Copyright and database right 2026. Contains data from OS Zoomstack

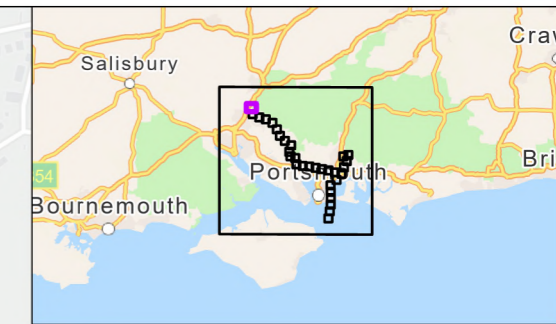
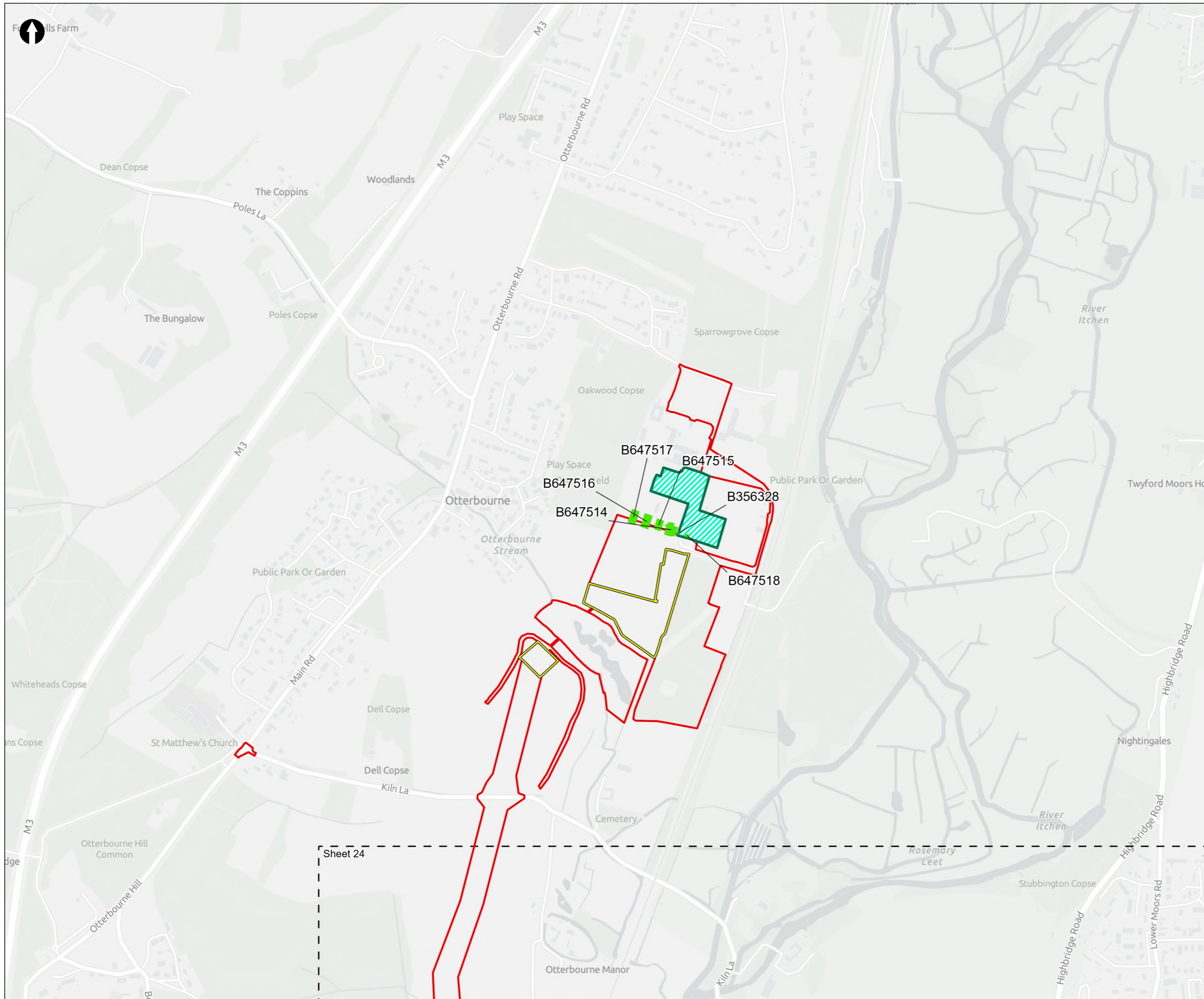
PROJECT TITLE
 Hampshire Water Transfer and Water Recycling Project



Figure 8.16
 Preliminary Roost Assessment (buildings)
 Sheet 24 of 32

Drawn MW	GIS Checked DL	Checked MP	Approved AK
Scale at A3 1:8,000	Status Final	Revision 05	Security STD





- Order Limits
 - Sheet Extent Boxes 1:8K
 - Construction compounds
 - Limits of Deviation for Otterbourne
 - INNS Treatment Plant
- Preliminary Roost Assessment Results**
- Negligible

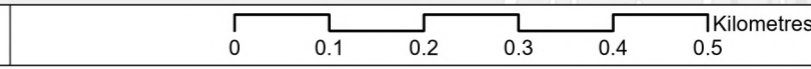
Coordinate system: British National Grid; Datum: OSGB 1936
 Data sources: © Crown copyright and database rights 2026 Ordnance Survey 0100031673. Sources: Esri, TomTom, Garmin, FAO, NOAA, USGS, © OpenStreetMap contributors, and the GIS User Community, Contains OS data © Crown Copyright and database right 2026. Contains data from OS Zoomstack

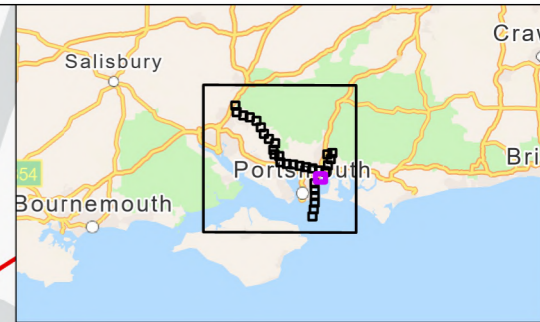
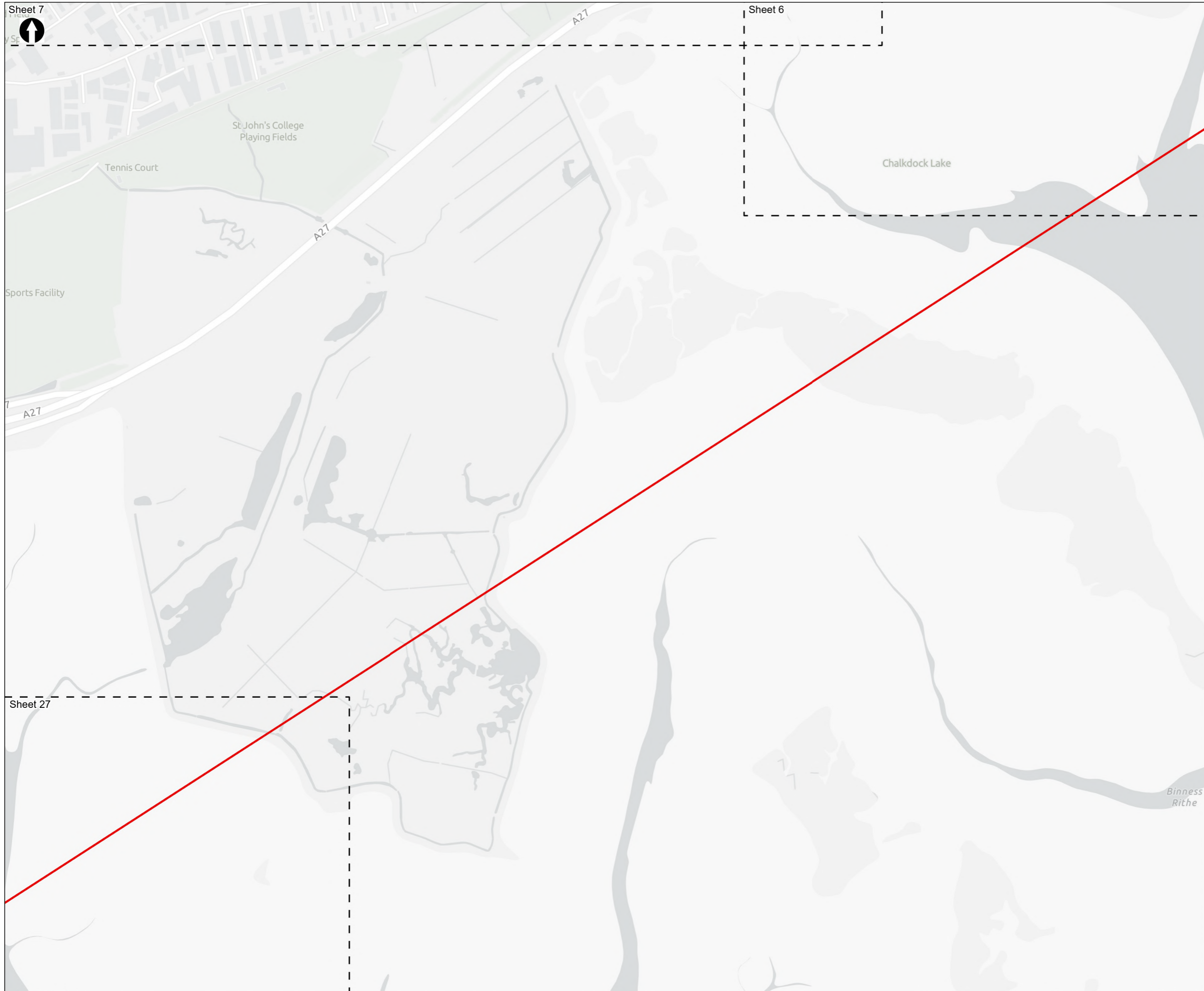
PROJECT TITLE
 Hampshire Water Transfer and Water Recycling Project



Figure 8.16
 Preliminary Roost Assessment (buildings)
 Sheet 25 of 32

Drawn MW	GIS Checked DL	Checked MP	Approved AK
Scale at A3 1:8,000	Status Final	Revision 05	Security STD





Order Limits

Sheet Extent Boxes 1:8K

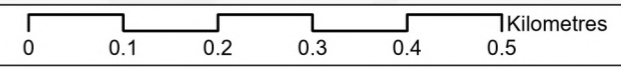
Coordinate system: British National Grid; Datum: OSGB 1936
 Data sources: © Crown copyright and database rights 2026 Ordnance Survey 0100031673. Sources: Esri, TomTom, Garmin, FAO, NOAA, USGS, © OpenStreetMap contributors, and the GIS User Community, Contains OS data © Crown Copyright and database right 2026. Contains data from OS Zoomstack

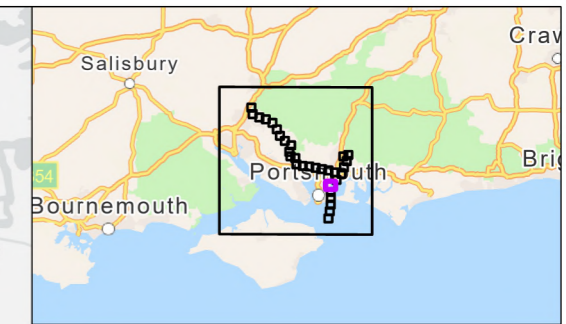
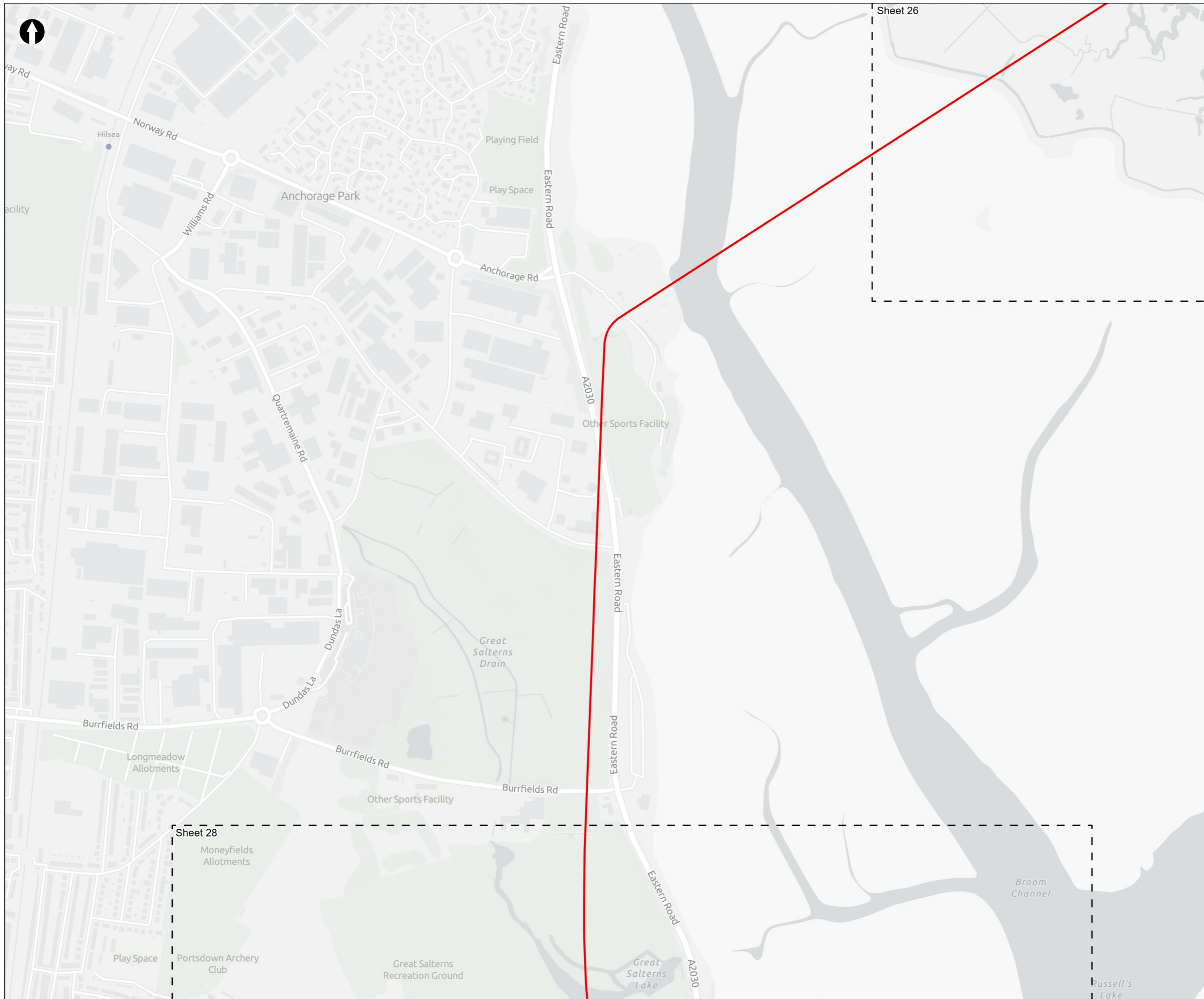
PROJECT TITLE
 Hampshire Water Transfer and Water Recycling Project



Figure 8.16
 Preliminary Roost Assessment (buildings)
 Sheet 26 of 32

Drawn MW	GIS Checked DL	Checked MP	Approved AK
Scale at A3 1:8,000	Status Final	Revision 05	Security STD





Order Limits
 Sheet Extent Boxes 1:8K

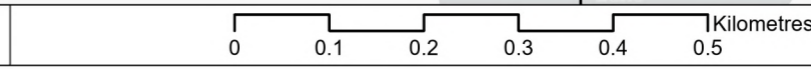
Coordinate system: British National Grid; Datum: OSGB 1936
 Data sources: © Crown copyright and database rights 2026 Ordnance Survey 0100031673. Sources: Esri, TomTom, Garmin, FAO, NOAA, USGS, © OpenStreetMap contributors, and the GIS User Community, Contains OS data © Crown Copyright and database right 2026. Contains data from OS Zoomstack

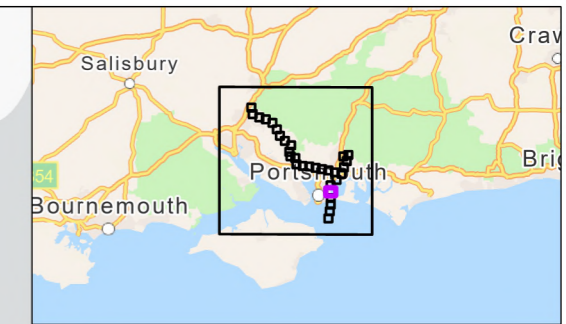
PROJECT TITLE
Hampshire Water Transfer and Water Recycling Project





Figure 8.16
 Preliminary Roost Assessment (buildings)
 Sheet 27 of 32

Drawn MW	GIS Checked DL	Checked MP	Approved AK
Scale at A3 1:8,000	Status Final	Revision 05	Security STD





 Order Limits
 Sheet Extent Boxes 1:8K

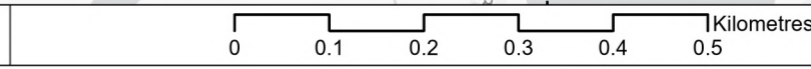
Coordinate system: British National Grid; Datum: OSGB 1936
 Data sources: © Crown copyright and database rights 2026 Ordnance Survey 0100031673. Sources: Esri, TomTom, Garmin, FAO, NOAA, USGS, © OpenStreetMap contributors, and the GIS User Community, Contains OS data © Crown Copyright and database right 2026. Contains data from OS Zoomstack

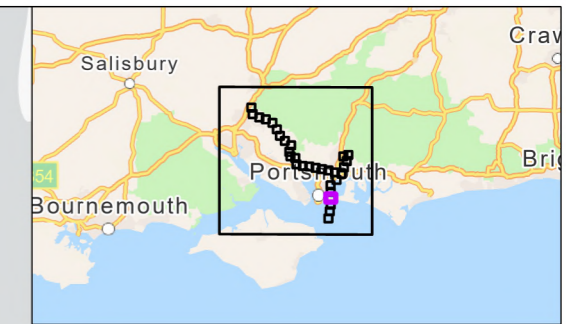
PROJECT TITLE
Hampshire Water Transfer and Water Recycling Project



Figure 8.16
Preliminary Roost Assessment (buildings)
Sheet 28 of 32

Drawn MW	GIS Checked DL	Checked MP	Approved AK
Scale at A3 1:8,000	Status Final	Revision 05	Security STD





Order Limits
 Sheet Extent Boxes 1:8K

Coordinate system: British National Grid; Datum: OSGB 1936
 Data sources: © Crown copyright and database rights 2026 Ordnance Survey 0100031673. Sources: Esri, TomTom, Garmin, FAO, NOAA, USGS, © OpenStreetMap contributors, and the GIS User Community, Contains OS data © Crown Copyright and database right 2026. Contains data from OS Zoomstack

PROJECT TITLE
Hampshire Water Transfer and Water Recycling Project


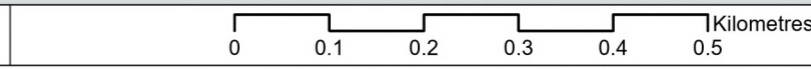
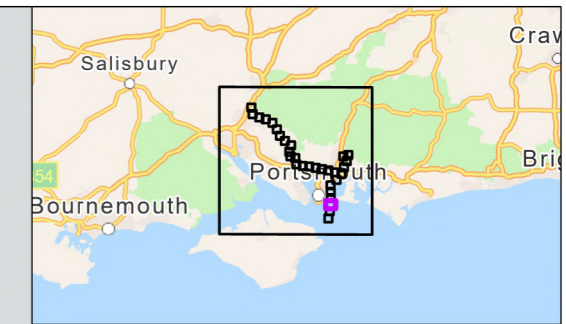
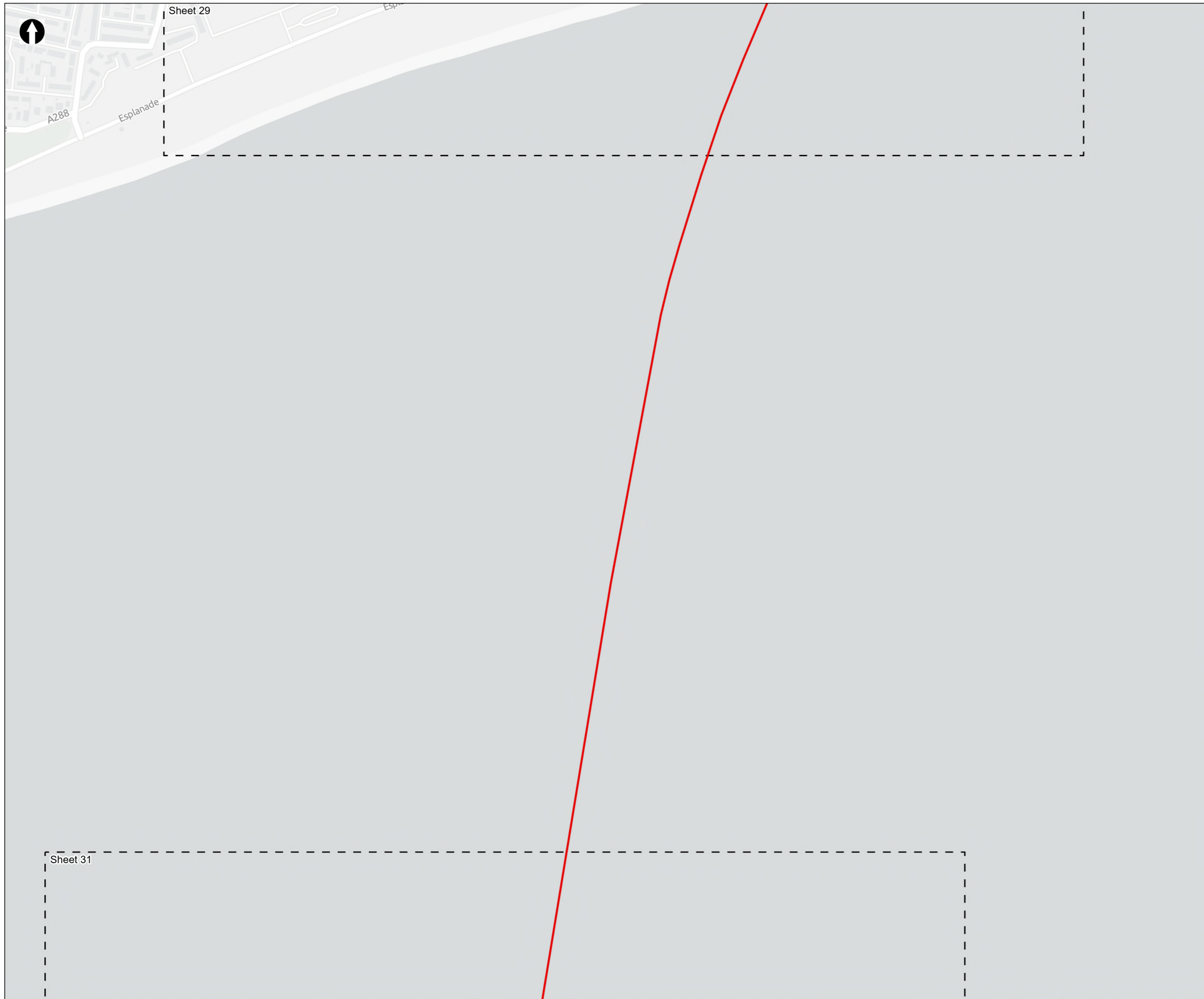


Figure 8.16
 Preliminary Roost Assessment (buildings)
 Sheet 29 of 32

Drawn MW	GIS Checked DL	Checked MP	Approved AK
Scale at A3 1:8,000	Status Final	Revision 05	Security STD





Order Limits
 Sheet Extent Boxes 1:8K

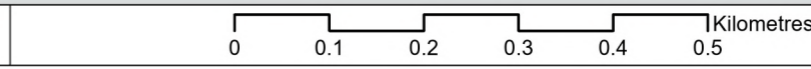
Coordinate system: British National Grid; Datum: OSGB 1936
 Data sources: © Crown copyright and database rights 2026 Ordnance Survey 0100031673. Sources: Esri, TomTom, Garmin, FAO, NOAA, USGS, © OpenStreetMap contributors, and the GIS User Community, Contains OS data © Crown Copyright and database right 2026. Contains data from OS Zoomstack

PROJECT TITLE
 Hampshire Water Transfer and Water Recycling Project



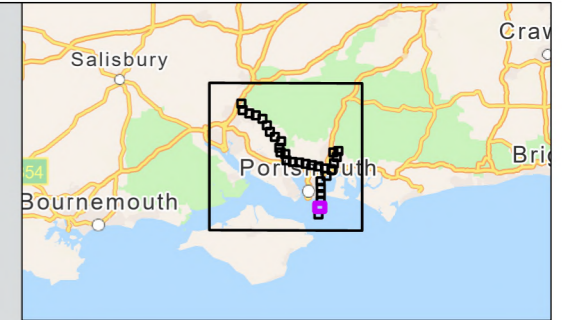
Figure 8.16
 Preliminary Roost Assessment (buildings)
 Sheet 30 of 32

Drawn MW	GIS Checked DL	Checked MP	Approved AK
Scale at A3 1:8,000	Status Final	Revision 05	Security STD





Sheet 30



Order Limits
Sheet Extent Boxes 1:8K

Coordinate system: British National Grid; Datum: OSGB 1936
Data sources: © Crown copyright and database rights 2026 Ordnance Survey 0100031673. Sources: Esri, TomTom, Garmin, FAO, NOAA, USGS, © OpenStreetMap contributors, and the GIS User Community, Contains OS data © Crown Copyright and database right 2026. Contains data from OS Zoomstack

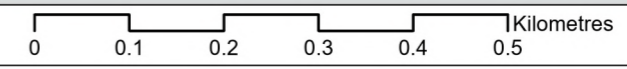
PROJECT TITLE
Hampshire Water Transfer and Water Recycling Project



Figure 8.16
Preliminary Roost Assessment (buildings)
Sheet 31 of 32

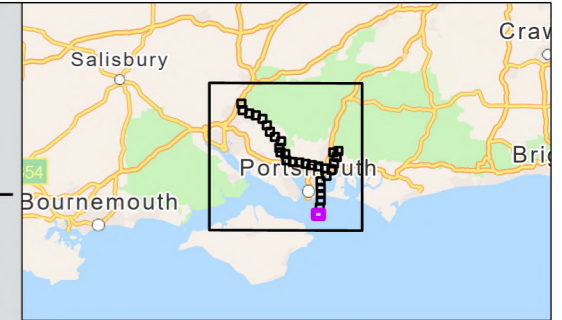
Drawn MW	GIS Checked DL	Checked MP	Approved AK
Scale at A3 1:8,000	Status Final	Revision 05	Security STD

Sheet 32





Sheet 31



Order Limits
Sheet Extent Boxes 1:8K

Coordinate system: British National Grid; Datum: OSGB 1936
Data sources: © Crown copyright and database rights 2026 Ordnance Survey 0100031673. Sources: Esri, TomTom, Garmin, FAO, NOAA, USGS, © OpenStreetMap contributors, and the GIS User Community, Contains OS data © Crown Copyright and database right 2026. Contains data from OS Zoomstack

PROJECT TITLE
Hampshire Water Transfer and Water Recycling Project



Figure 8.16
Preliminary Roost Assessment (buildings)
Sheet 32 of 32

Drawn MW	GIS Checked DL	Checked MP	Approved AK
Scale at A3 1:8,000	Status Final	Revision 05	Security STD

Drawing Number
PC5223-RHD-ES-ZZ-D-Z-0041

